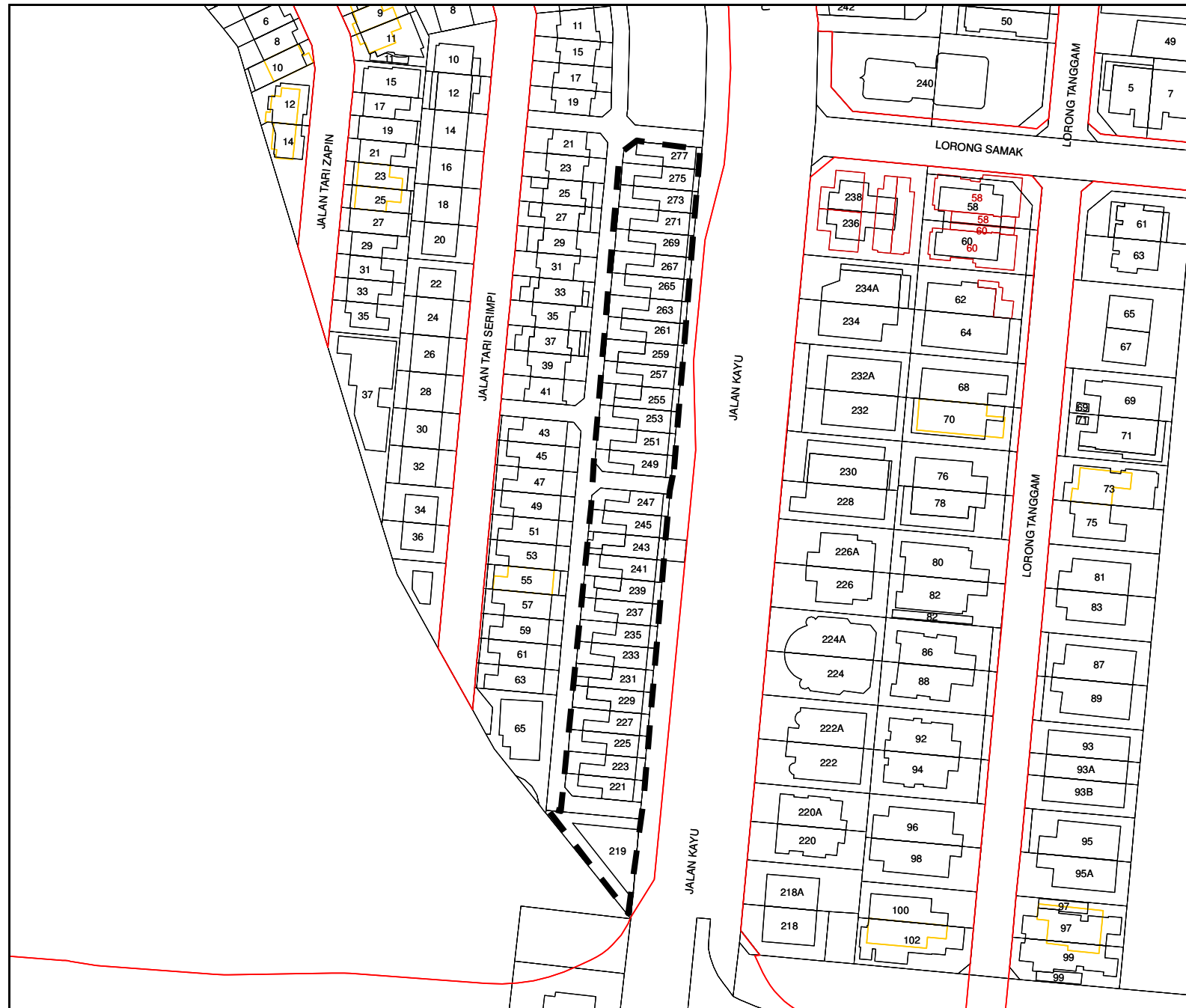






**URA / DC PLAN
RELEASE 1 / 2014E**


**STREETBLOCK PLAN FOR
NO. 219 TO 277 (ODD)
JALAN KAYU
(SENGKANG PLANNING
AREA)**



-  Boundary of Streetblock
-  Line of Road Reserve
-  House Number



0 12.5 M



SCALE : 1:1,000

PLAN REF : <PLAN REF>

DATE : JUNE 2014




DIVISION : DEVELOPMENT CONTROL GROUP

SENGKANG PLANNING AREA



**URA / DC PLAN
RELEASE 1 / 2014E**

**STREETBLOCK PLAN FOR
NO. 242 TO 258 (EVEN)
JALAN KAYU
(SENGKANG PLANNING
AREA)**

-  Boundary of Streetblock
-  Line of Road Reserve
-  House Number



0 15 M
SCALE : 1:750

PLAN REF : <PLAN REF>
DATE : JUNE 2014
DIVISION : DEVELOPMENT CONTROL GROUP

SENGKANG PLANNING AREA