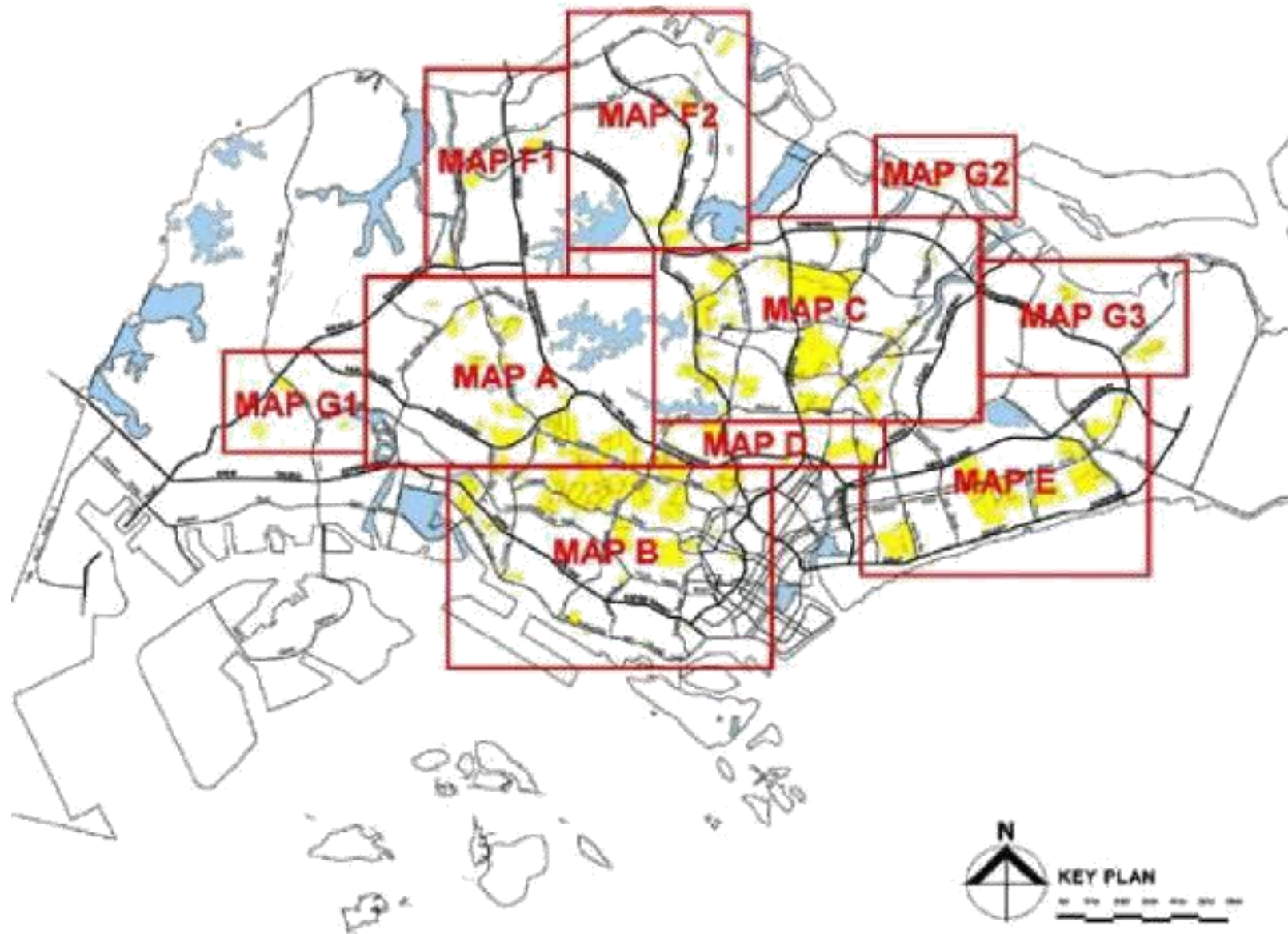


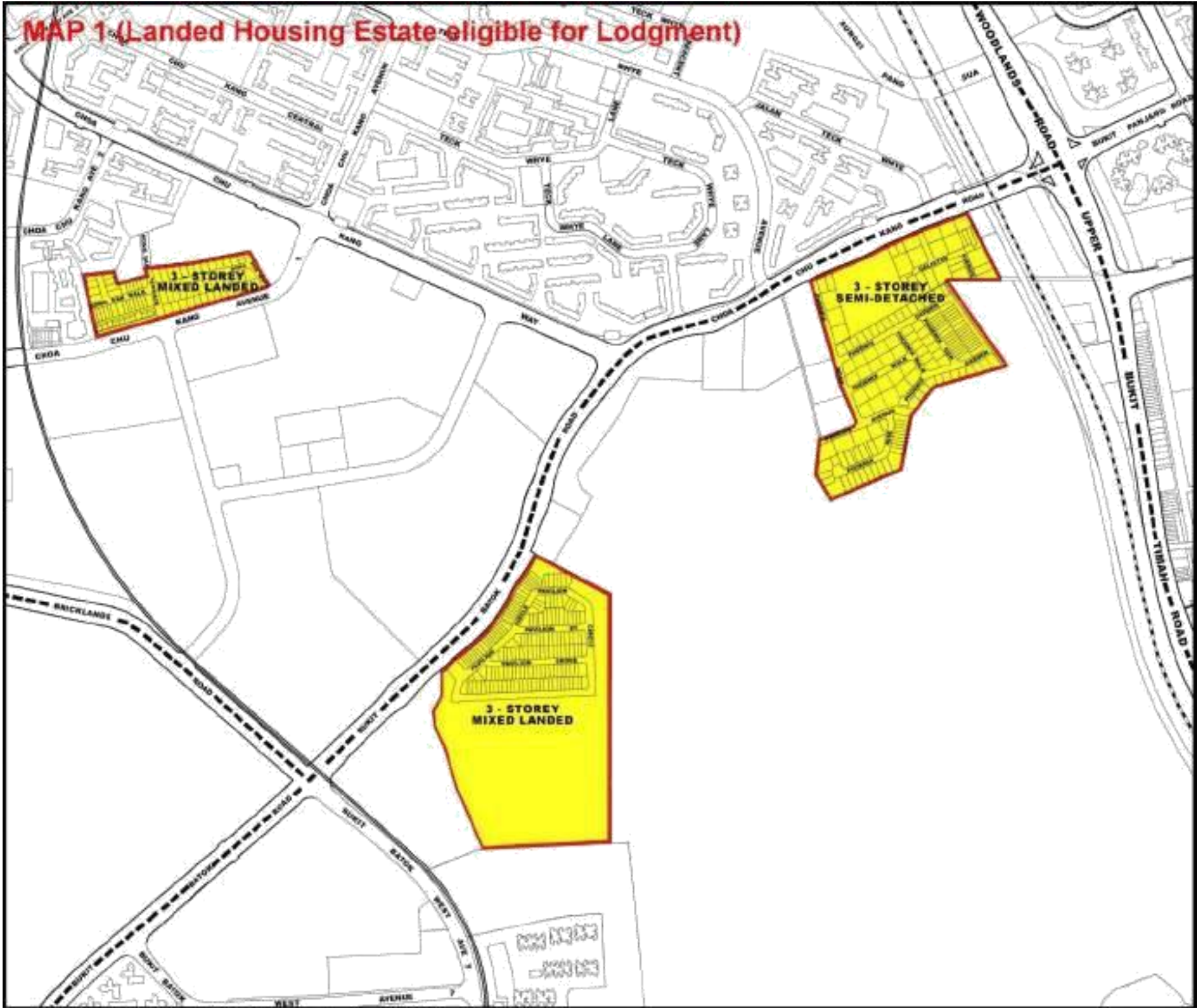
Overall Lodgment Map	Detailed maps <i>(Click on the respective map below to view lodgeable area)</i>		
Map A	<ul style="list-style-type: none"> • Map 1 • Map 2 • Map 3 • Map 4 • Map 5 	<ul style="list-style-type: none"> • Map 6 • Map 7 	
Map B	<ul style="list-style-type: none"> • Map 8 • Map 9 • Map 10 • Map 11 • Map 12 	<ul style="list-style-type: none"> • Map 13 • Map 14 • Map 15 • Map 16 • Map 17 	
Map C	<ul style="list-style-type: none"> • Map 18 • Map 19 • Map 20 • Map 21 • Map 22 	<ul style="list-style-type: none"> • Map 23 • Map 24 • Map 25 • Map 26 • Map 27 	<ul style="list-style-type: none"> • Map 28 • Map 29 • Map 30 • Map 31 • Map 32
Map D	<ul style="list-style-type: none"> • Map 33 • Map 34 • Map 35 • Map 36 • Map 37 		
Map E	<ul style="list-style-type: none"> • Map 38 • Map 39 • Map 40 • Map 41 • Map 42 	<ul style="list-style-type: none"> • Map 43 	
Map F Map F1 Map F2	<ul style="list-style-type: none"> • Map 44 • Map 45 • Map 46 • Map 47 • Map 48 	<ul style="list-style-type: none"> • Map 49 • Map 50 	
Map G Map G1 Map G2 Map G3	<ul style="list-style-type: none"> • Map 51 • Map 52 • Map 53 • Map 54 • Map 55 	<ul style="list-style-type: none"> • Map 56 	

ISLANDWIDE LOCATION PLAN

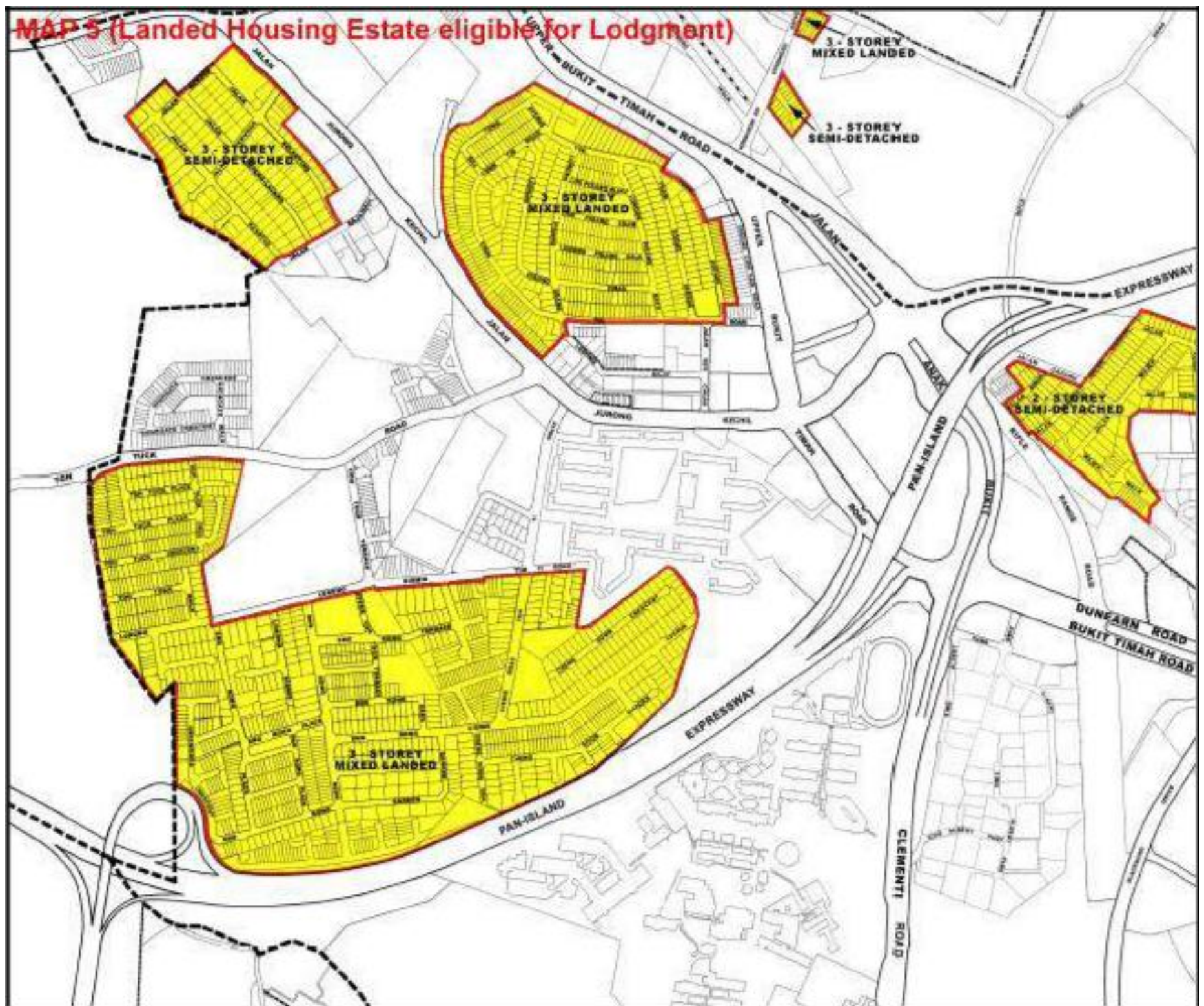




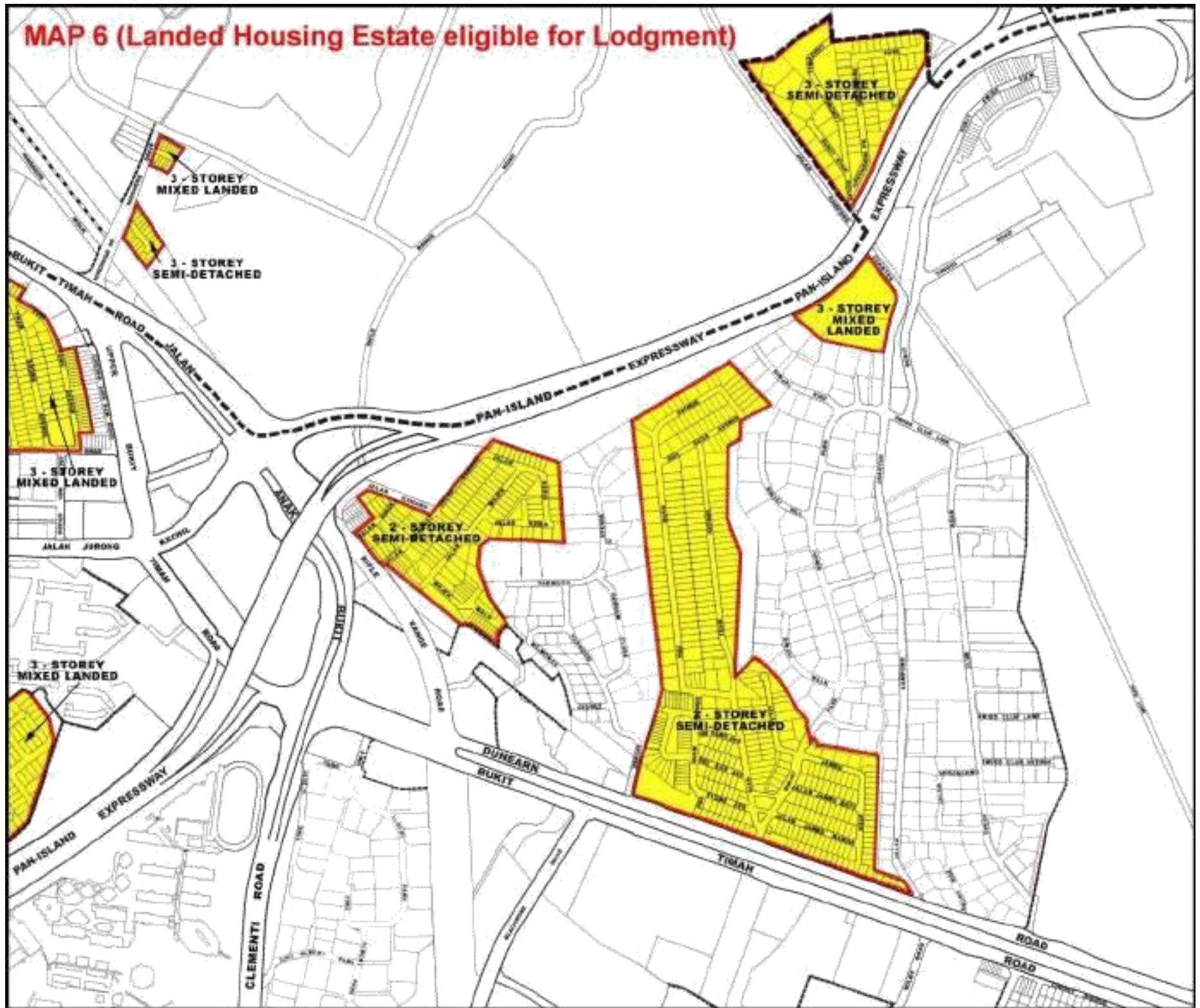
MAP 1 (Landed Housing Estate-eligible for Lodgment)



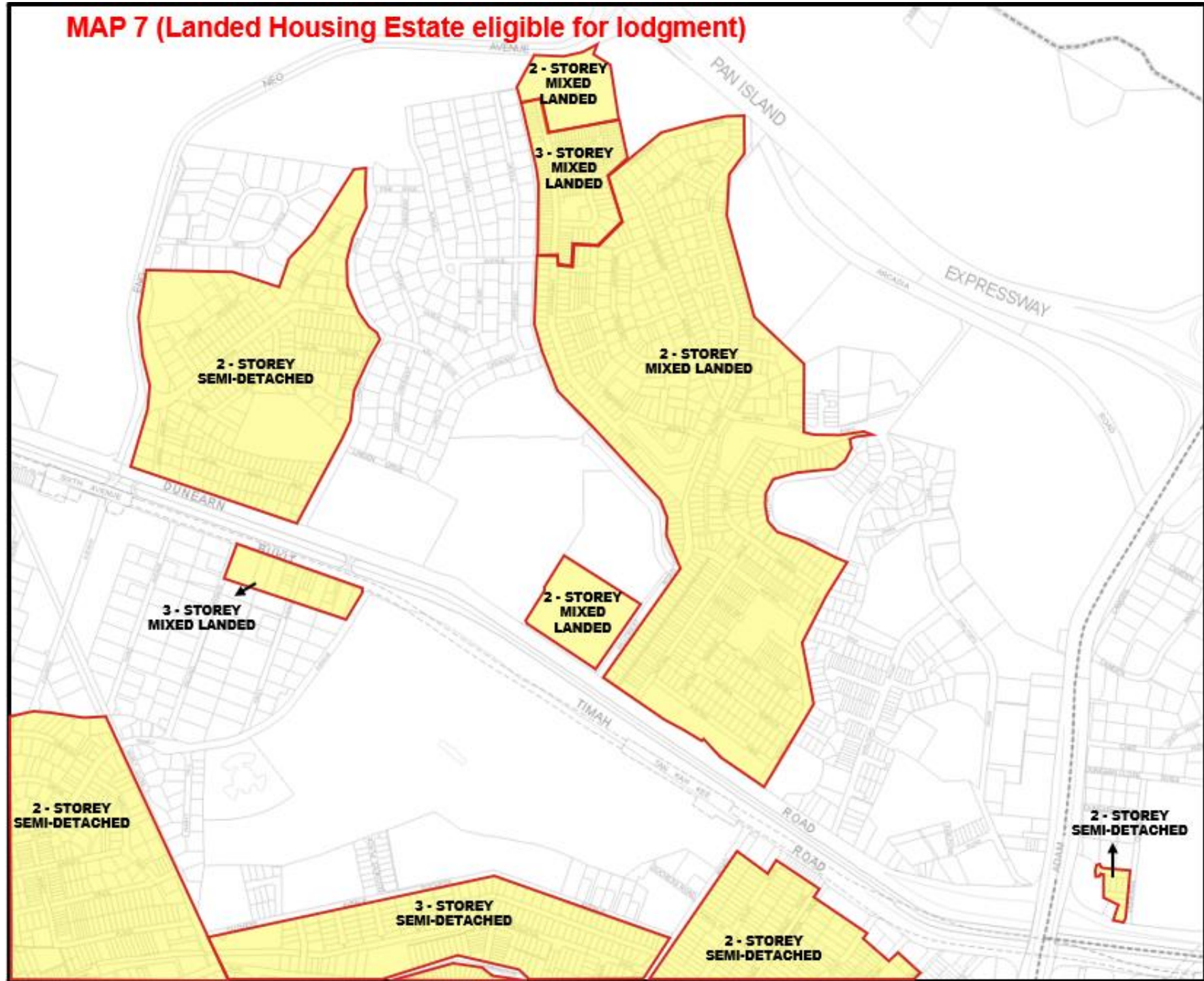
MAP 3 (Landed Housing Estate eligible for Lodgment)

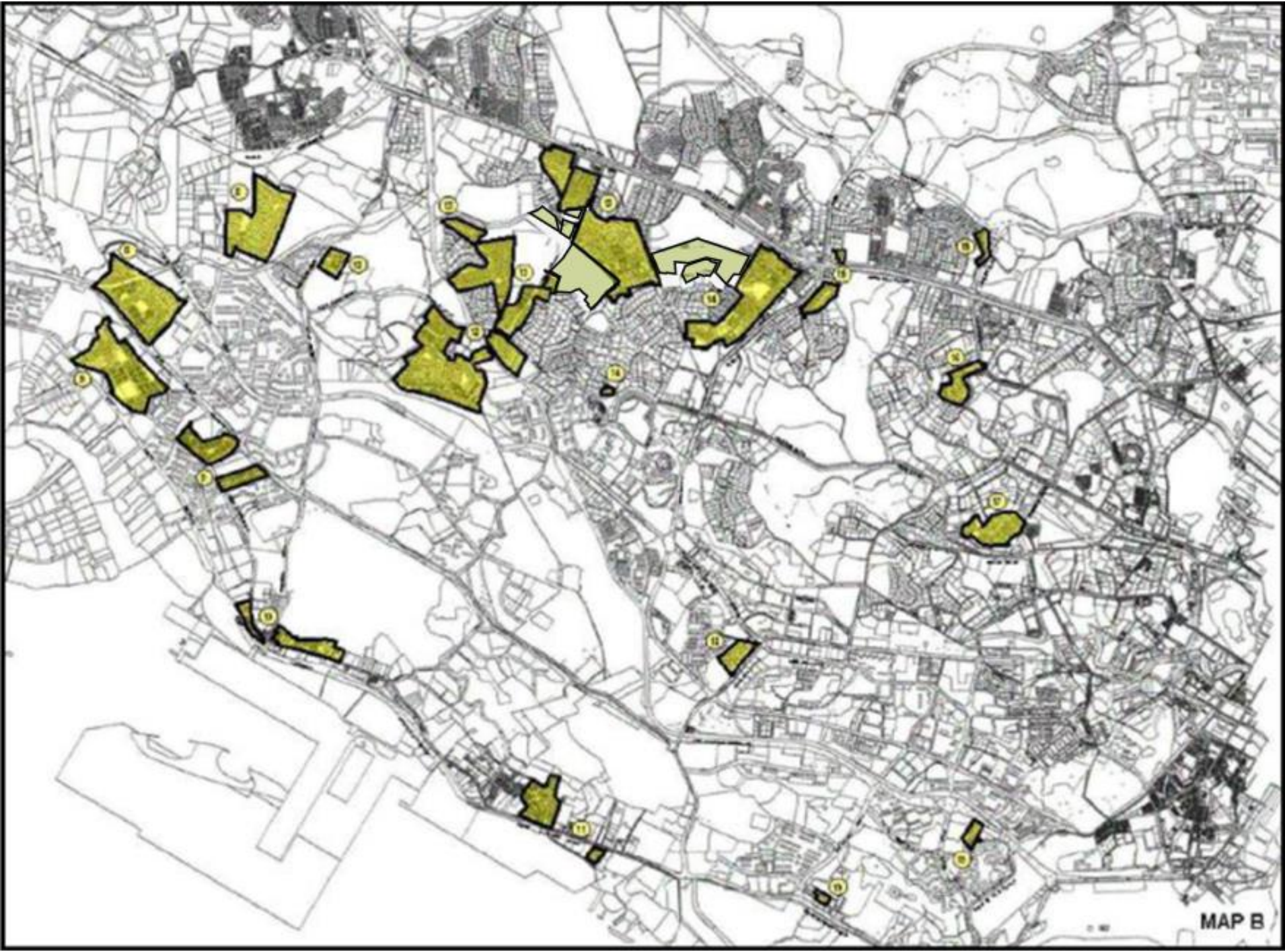


MAP 6 (Landed Housing Estate eligible for Lodgment)



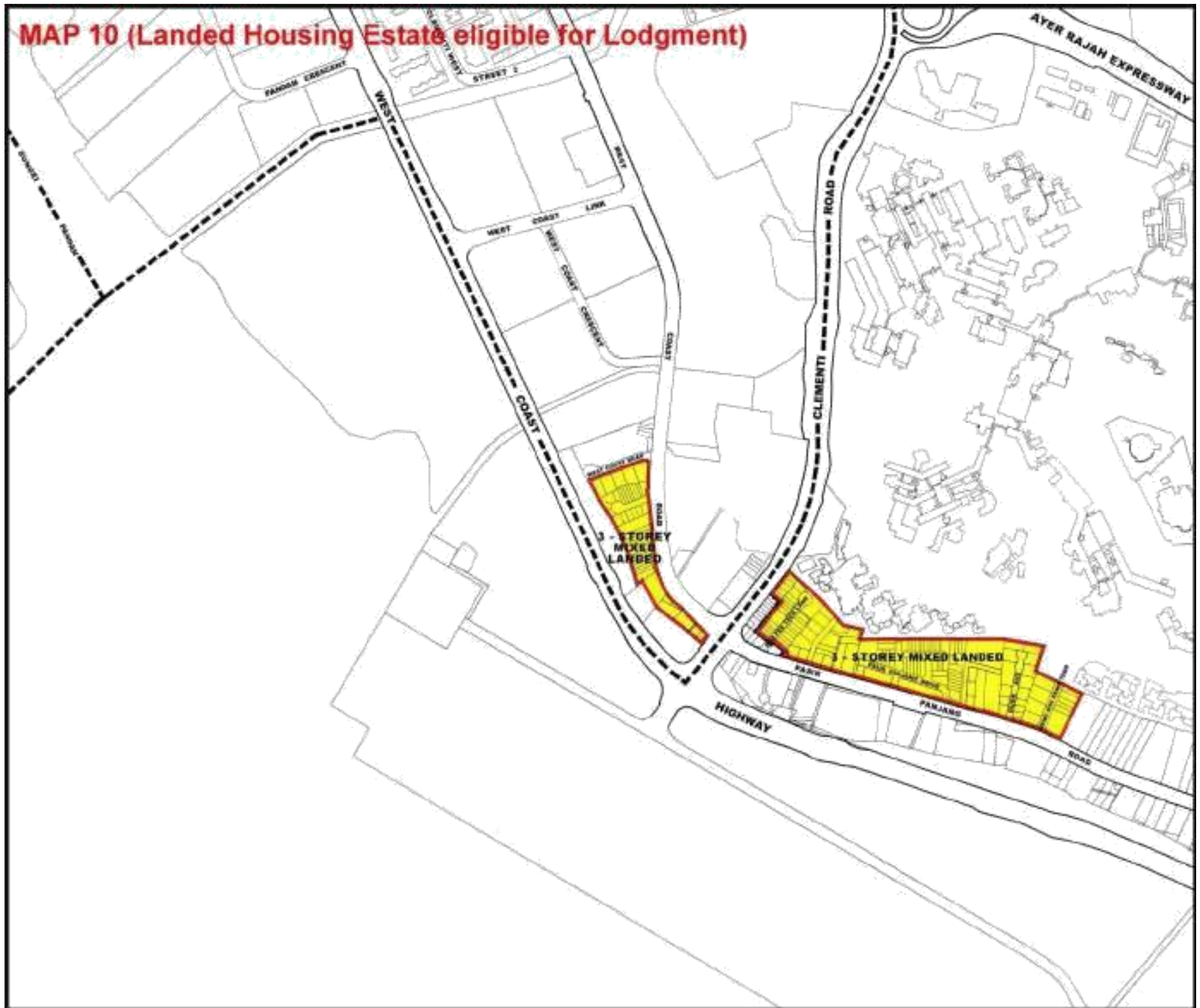
MAP 7 (Landed Housing Estate eligible for lodgment)



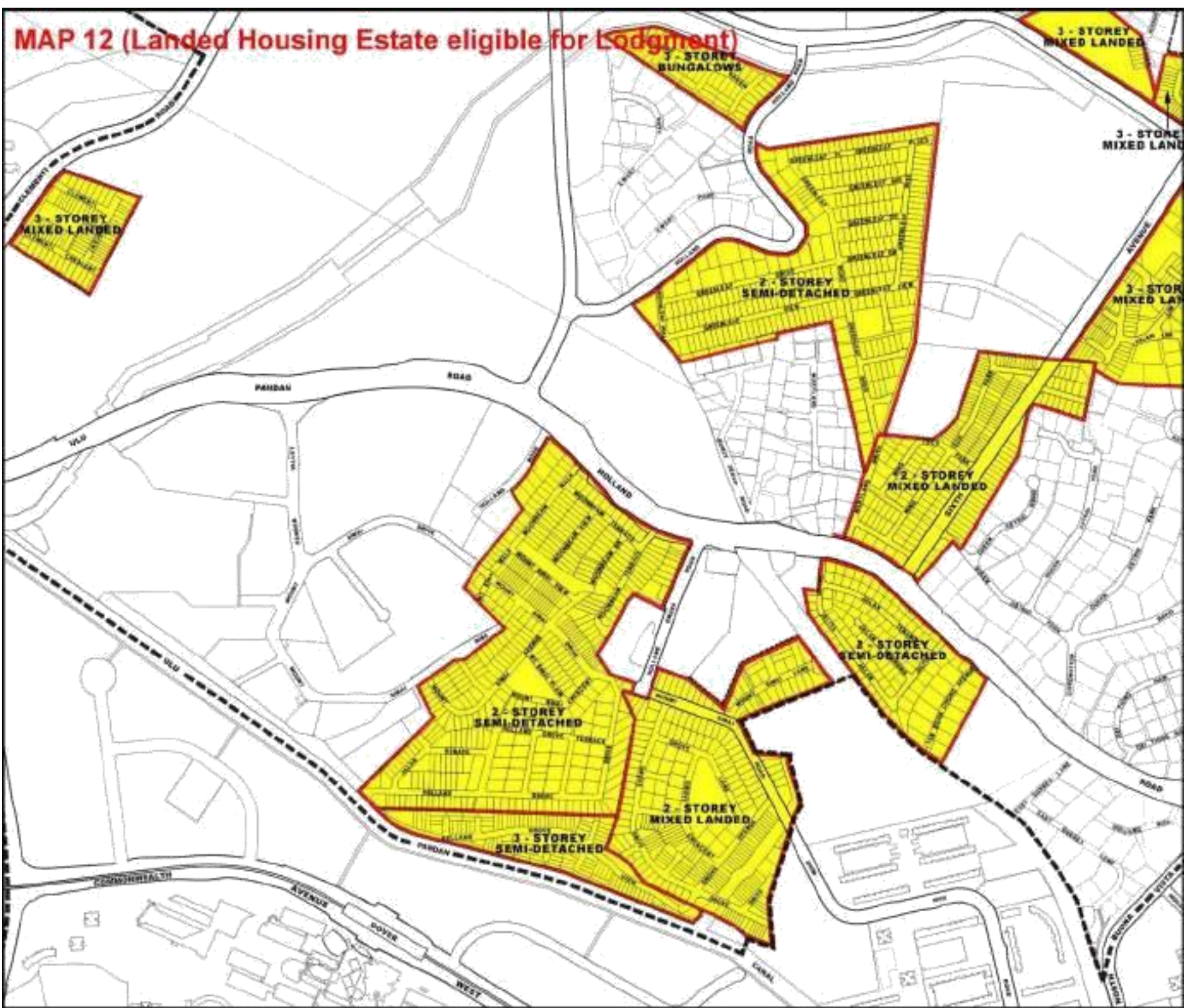


MAP B

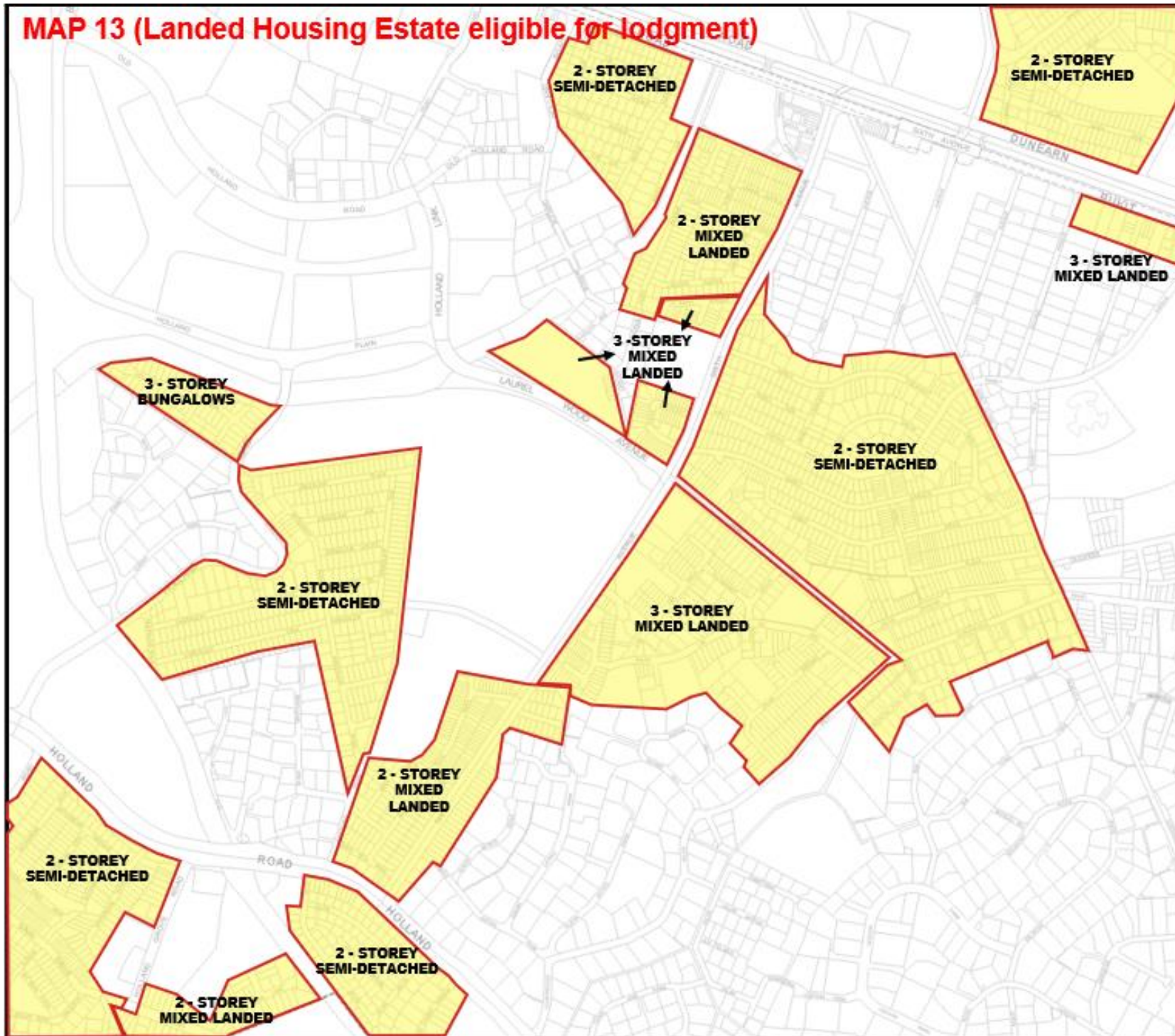
MAP 10 (Landed Housing Estate eligible for Lodgment)



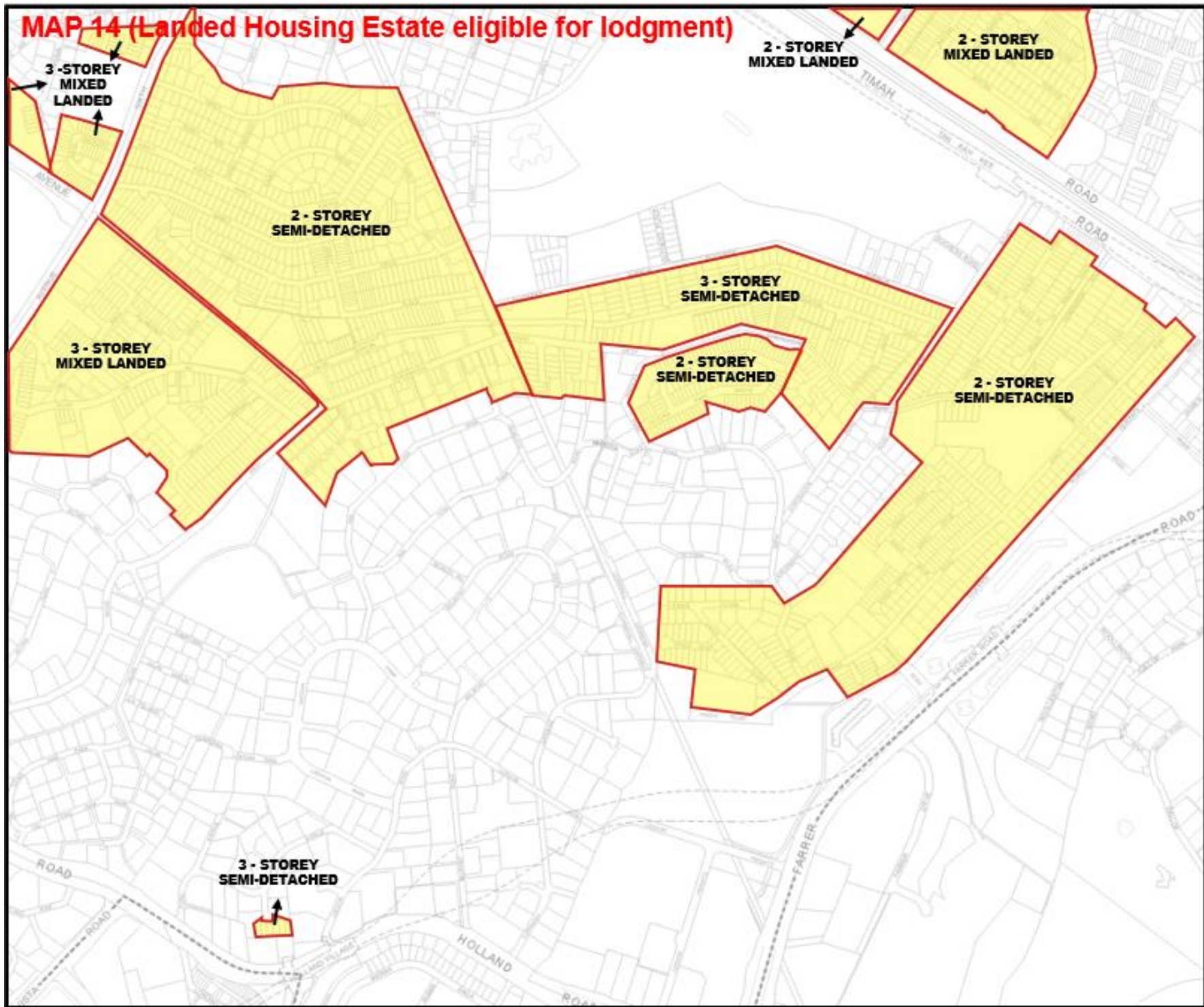
MAP 12 (Landed Housing Estate eligible for Lodgment)



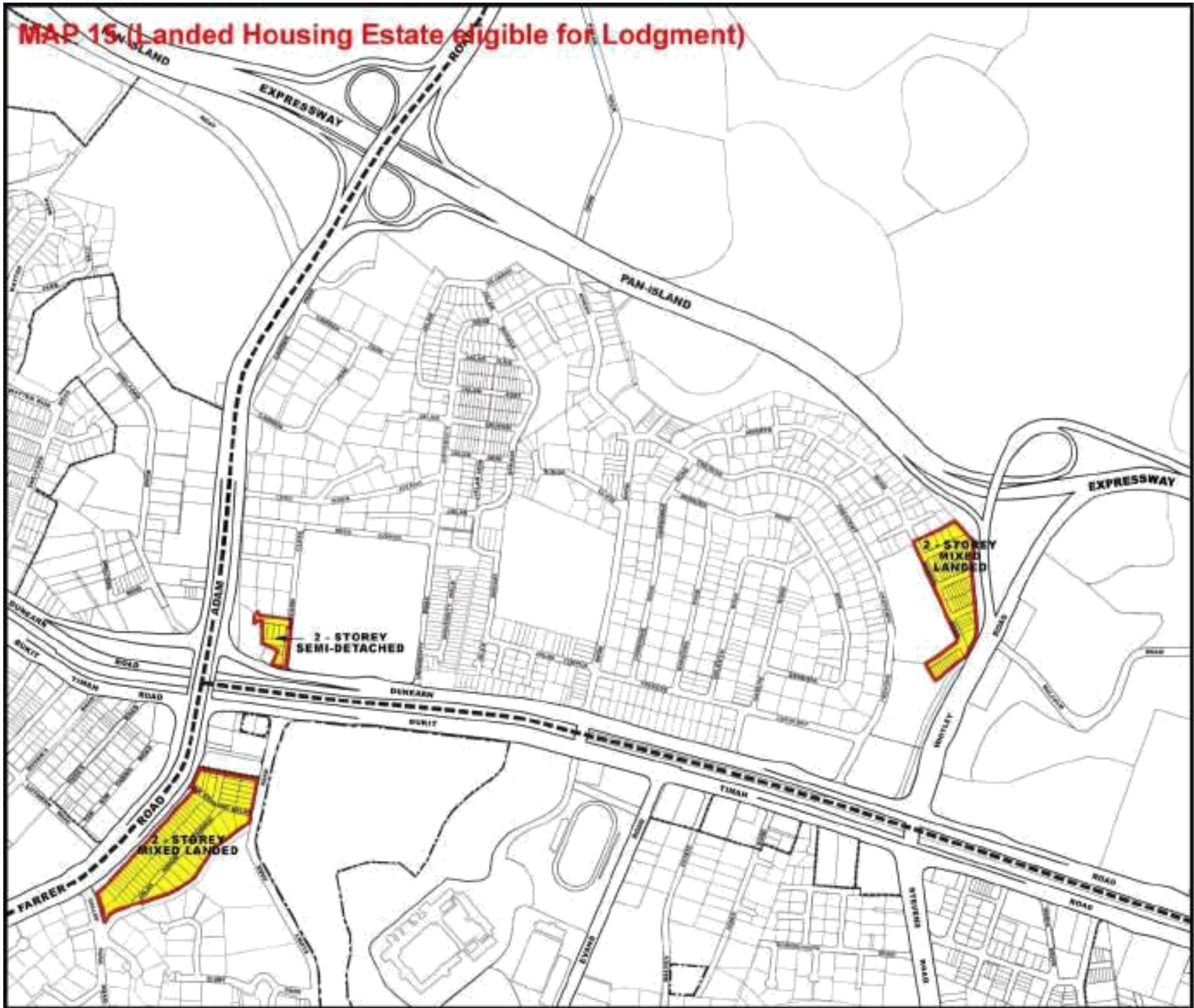
MAP 13 (Landed Housing Estate eligible for lodgment)



MAP 14 (Landed Housing Estate eligible for lodgment)



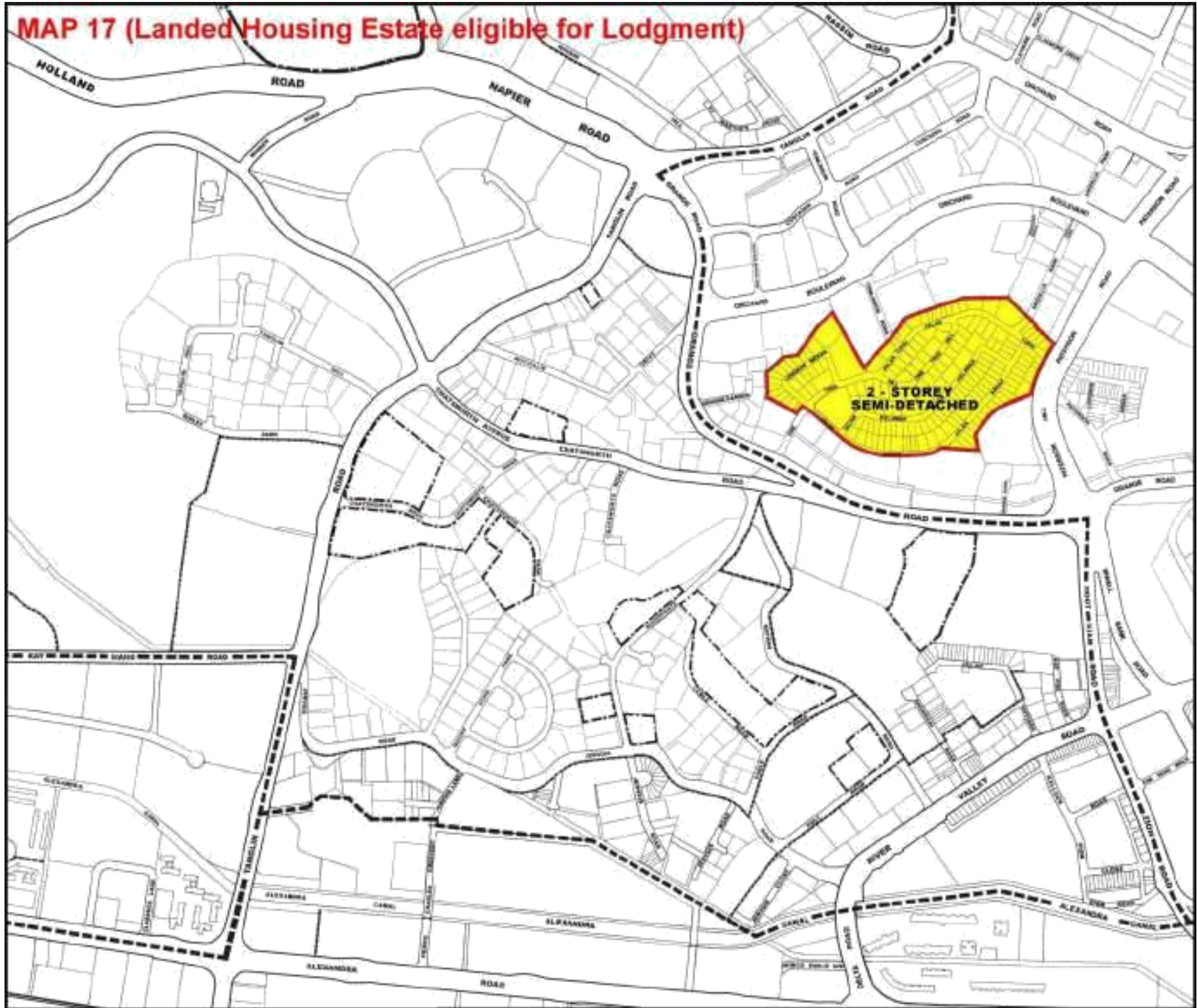
MAP 15 (Landed Housing Estate Eligible for Lodgment)

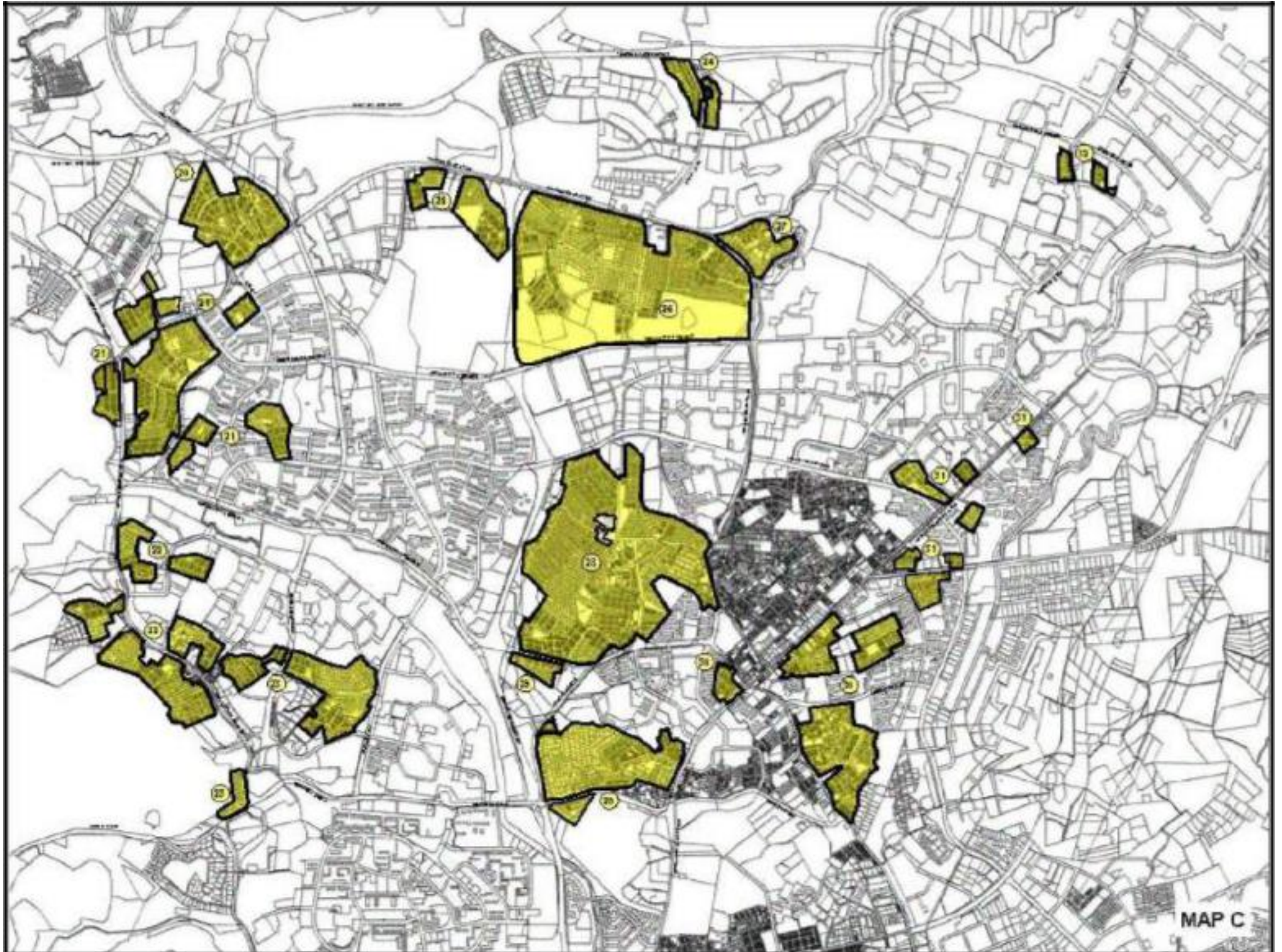


MAP 16 (Landed Housing Estate eligible for Lodgment)



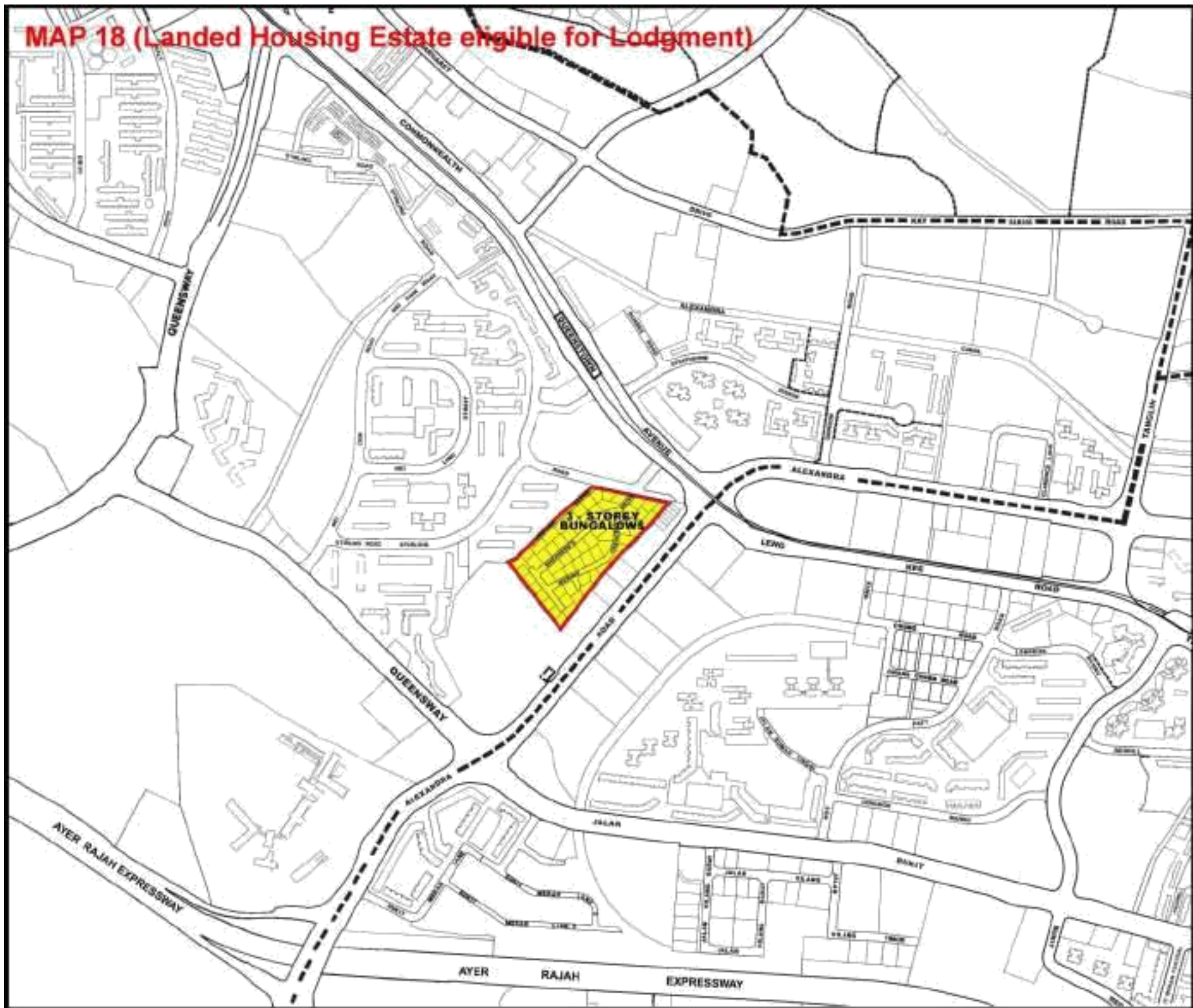
MAP 17 (Landed Housing Estate eligible for Lodgment)



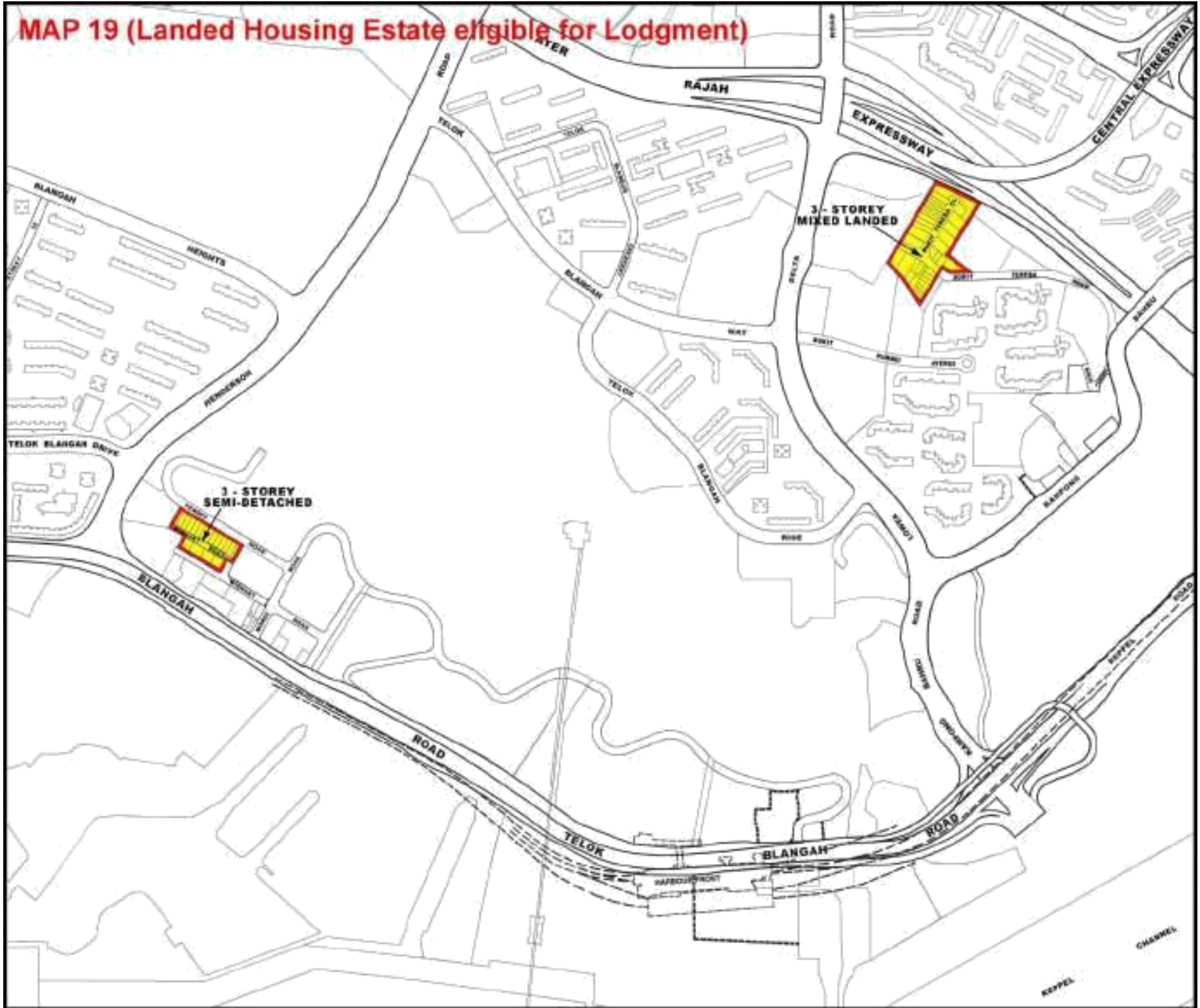


MAP C

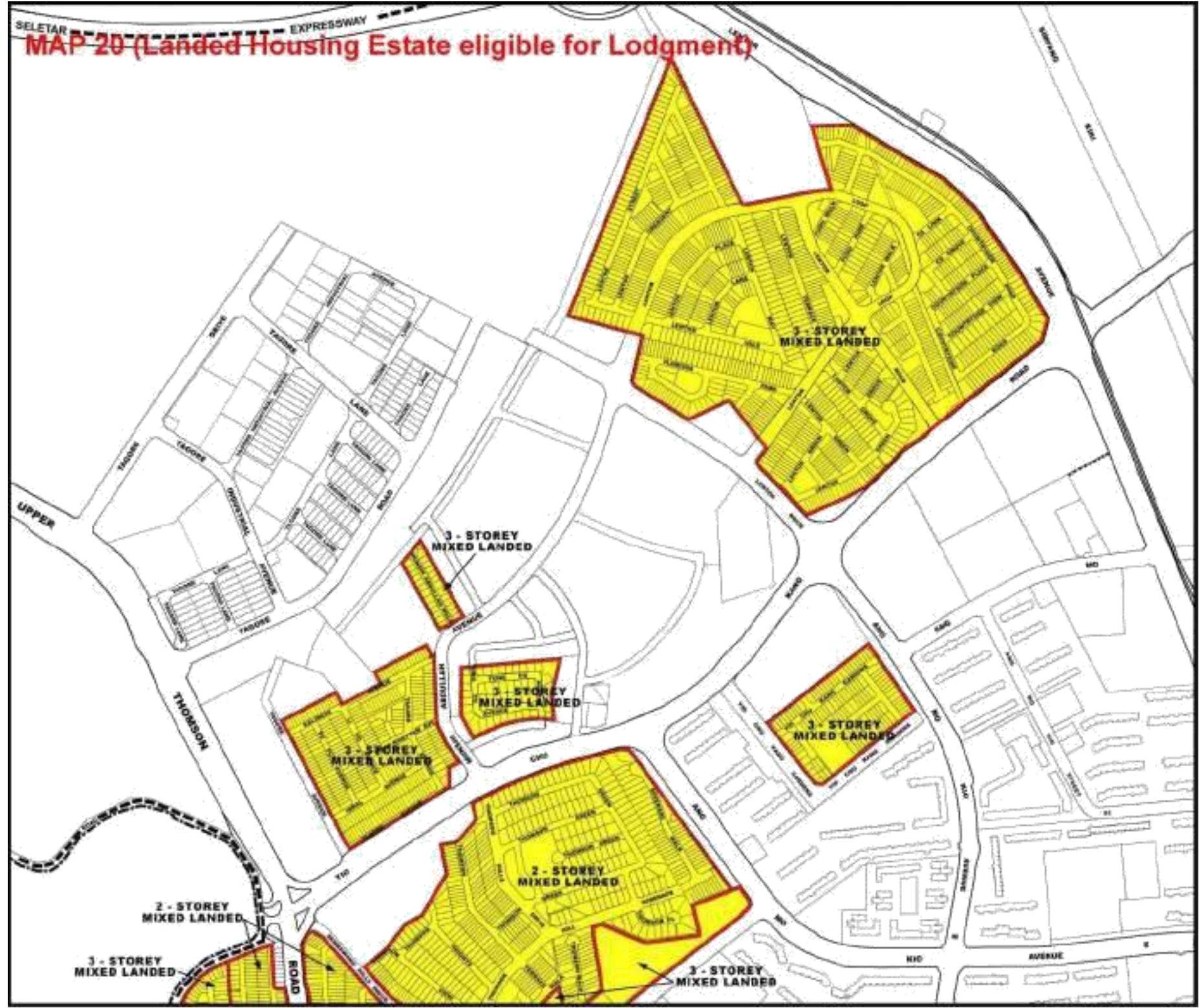
MAP 18 (Landed Housing Estate eligible for Lodgment)



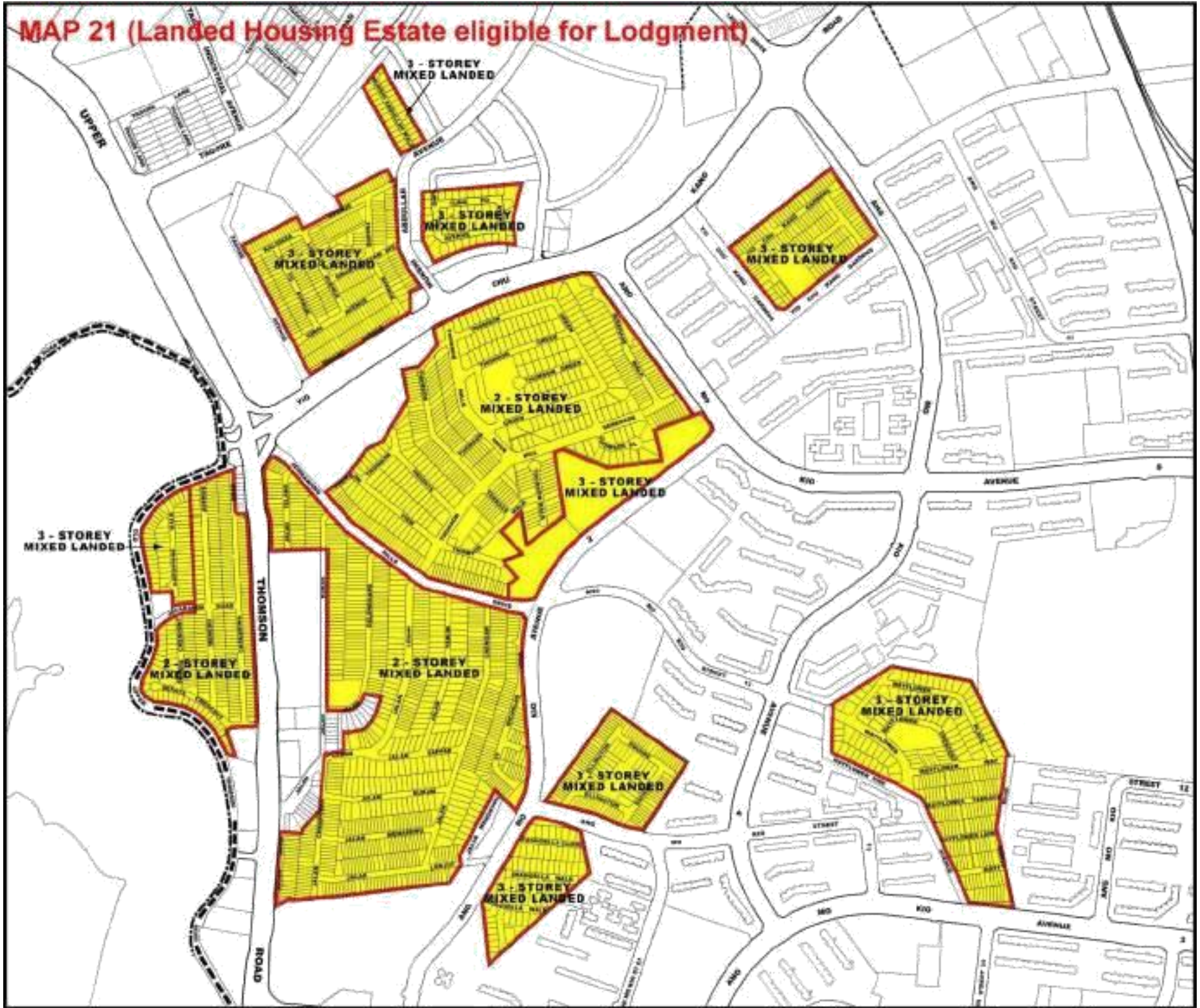
MAP 19 (Landed Housing Estate eligible for Lodgment)



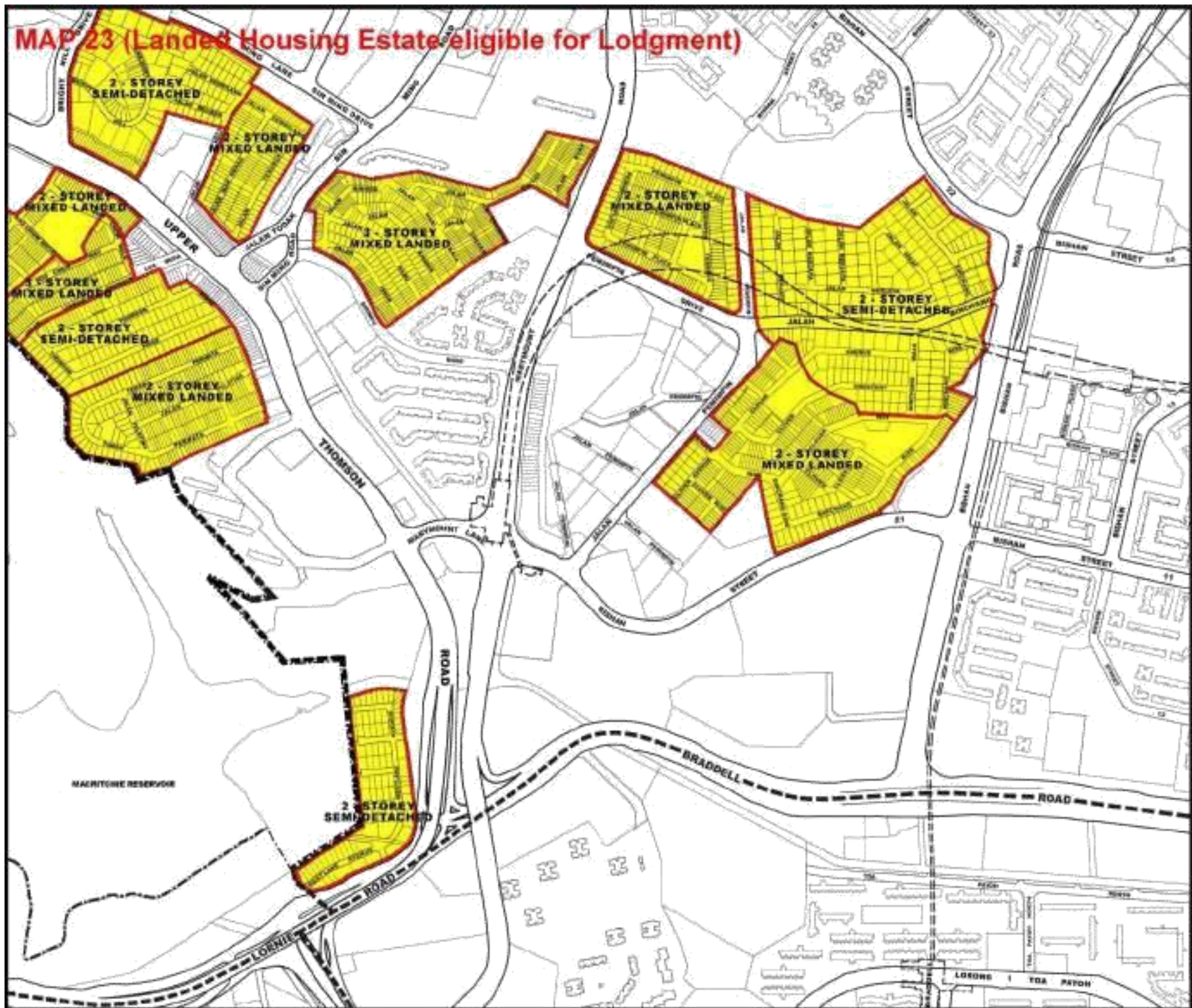
SELETAR EXPRESSWAY
MAP 20 (Landed Housing Estate eligible for Lodgment)



MAP 21 (Landed Housing Estate eligible for Lodgment)



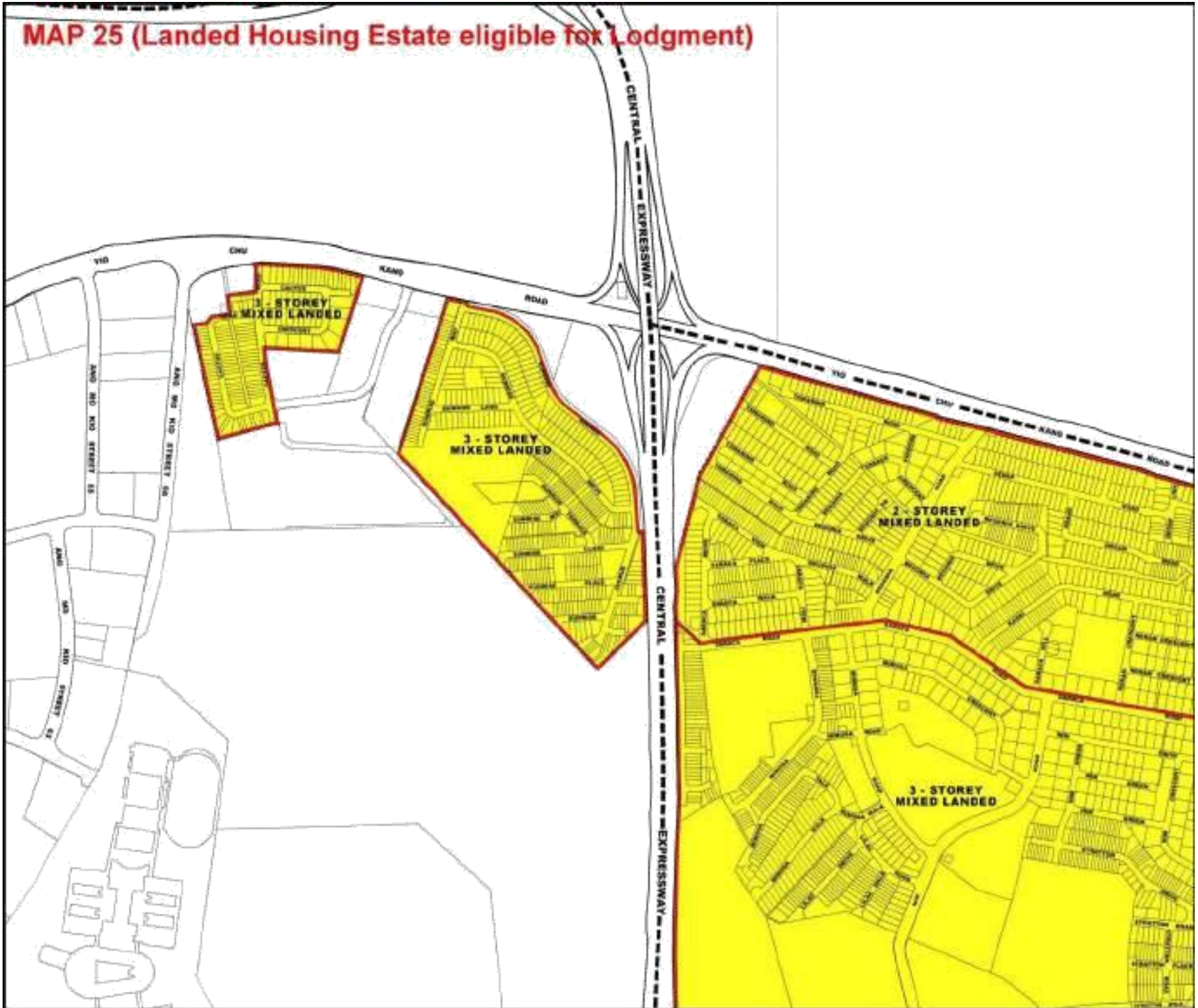
MAP 23 (Landed Housing Estate eligible for Lodgment)



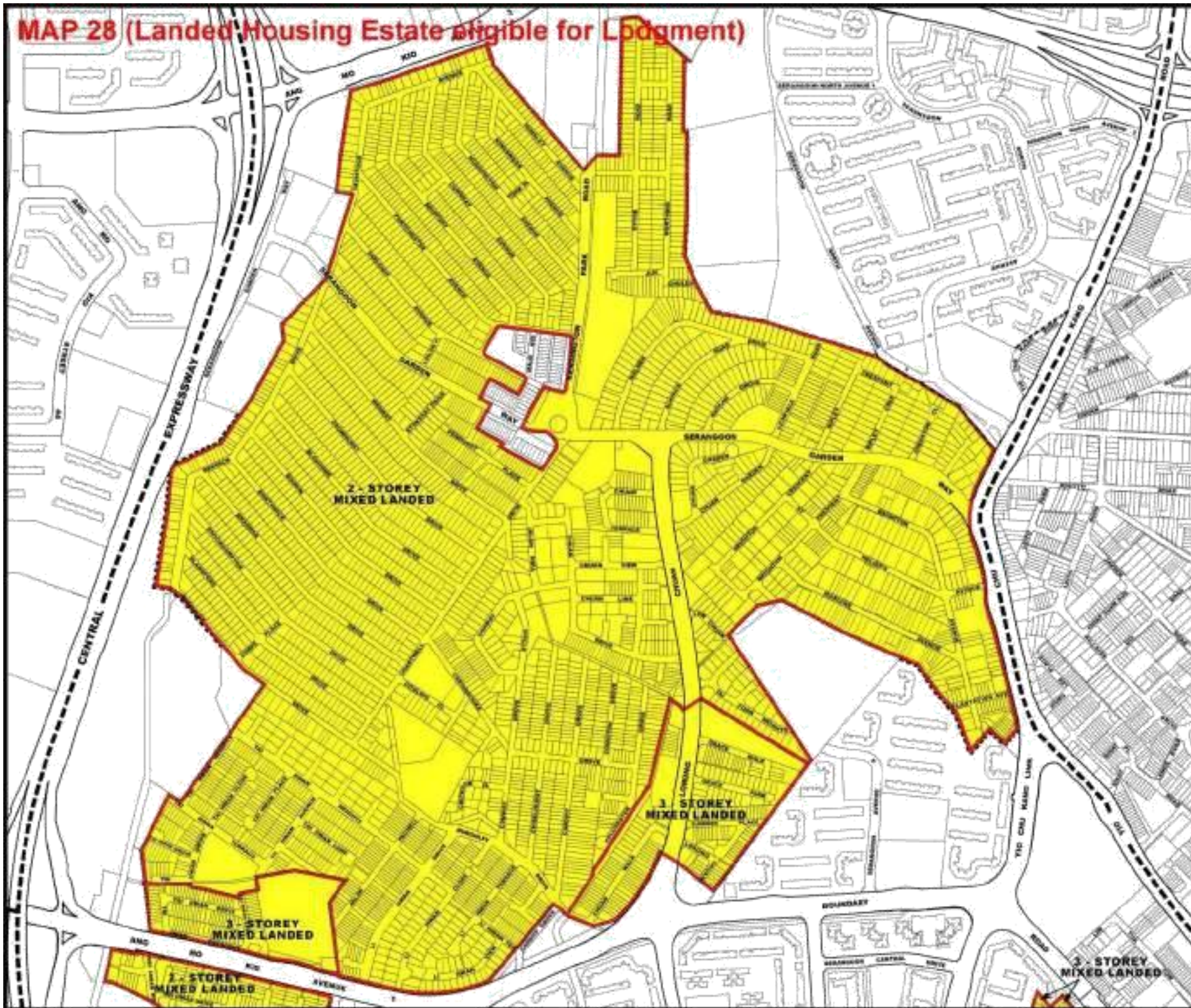
MAP 24 (Landed Housing Estate eligible for Lodgment)



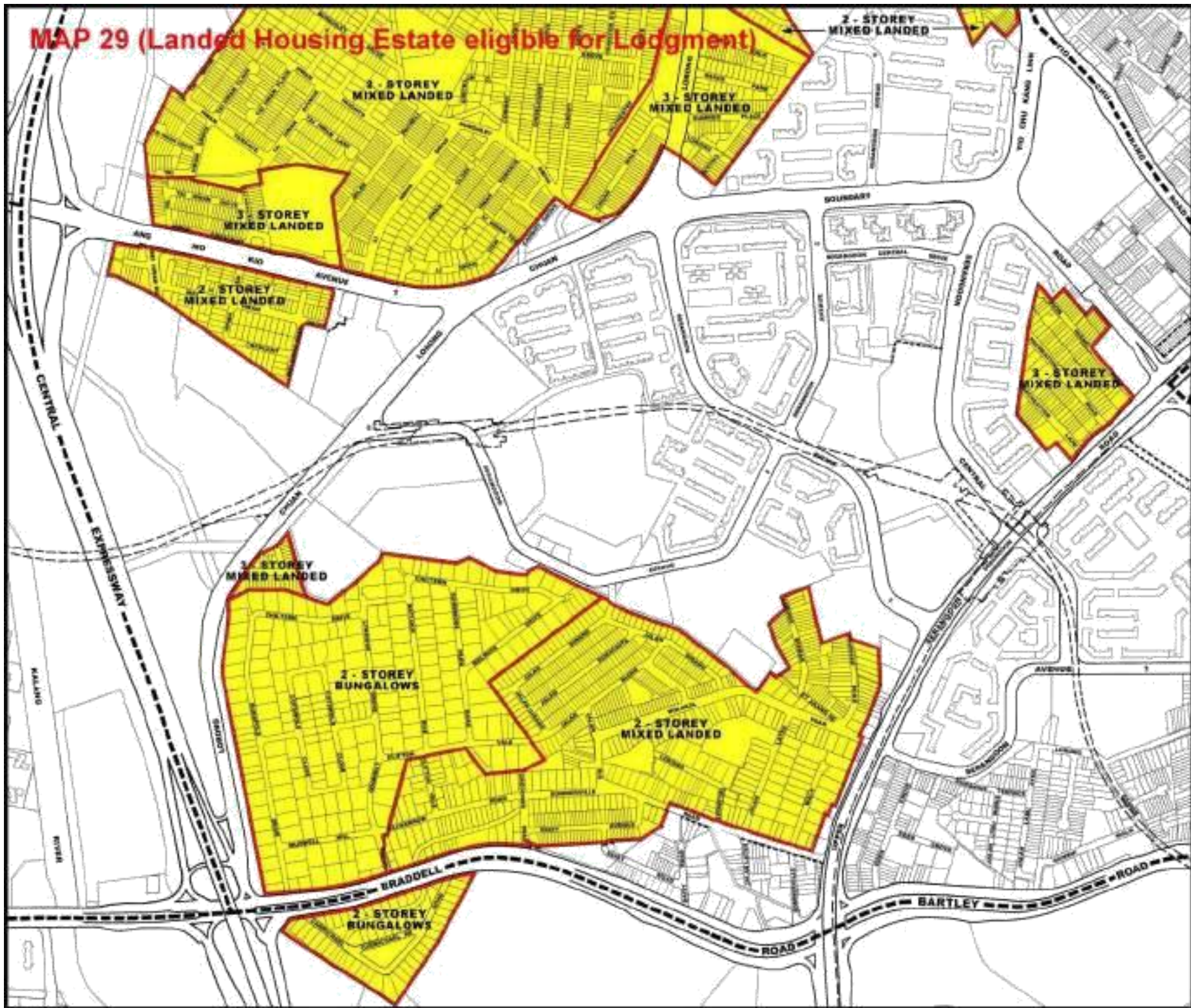
MAP 25 (Landed Housing Estate eligible for Lodgment)

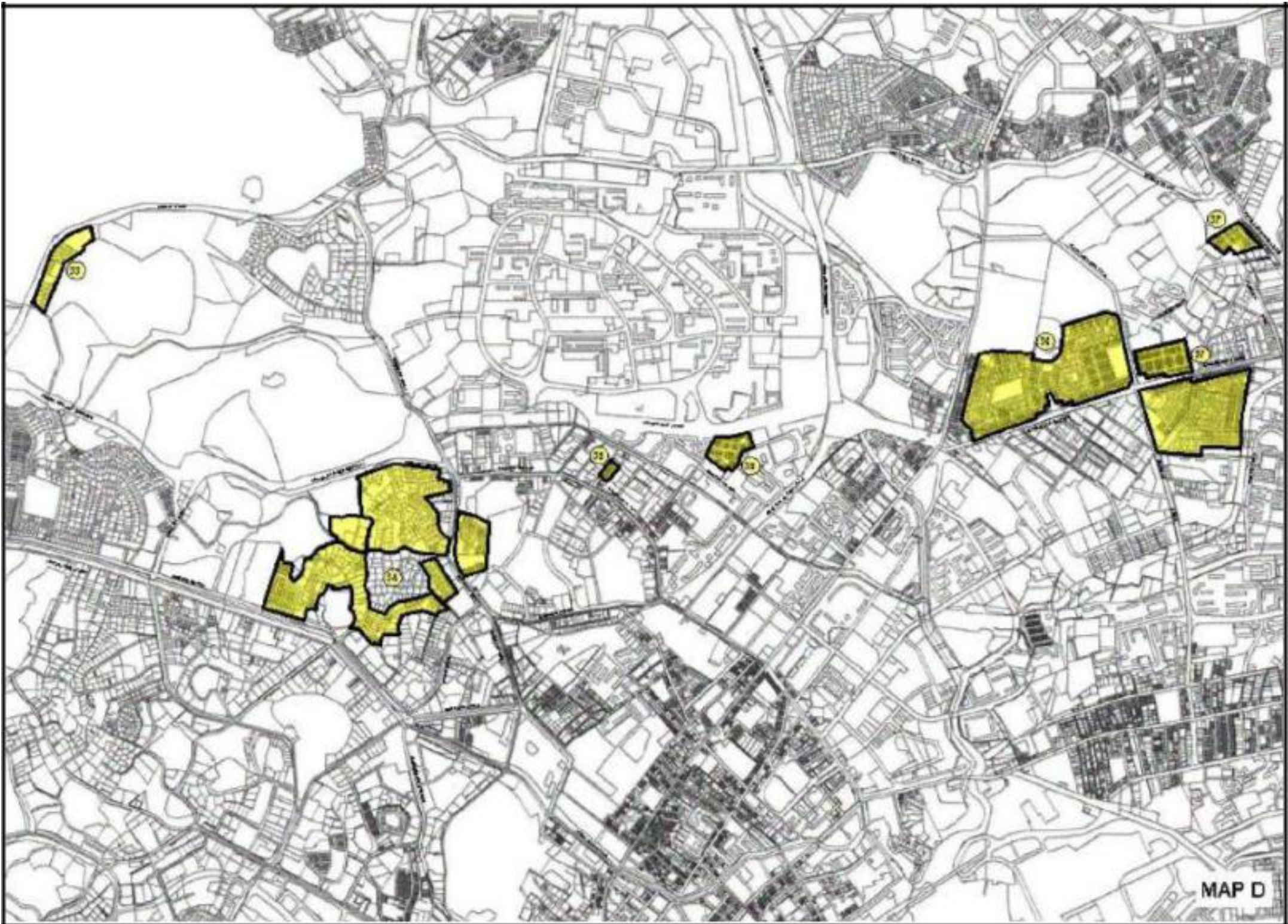


MAP 28 (Landed Housing Estate eligible for Lodgment)



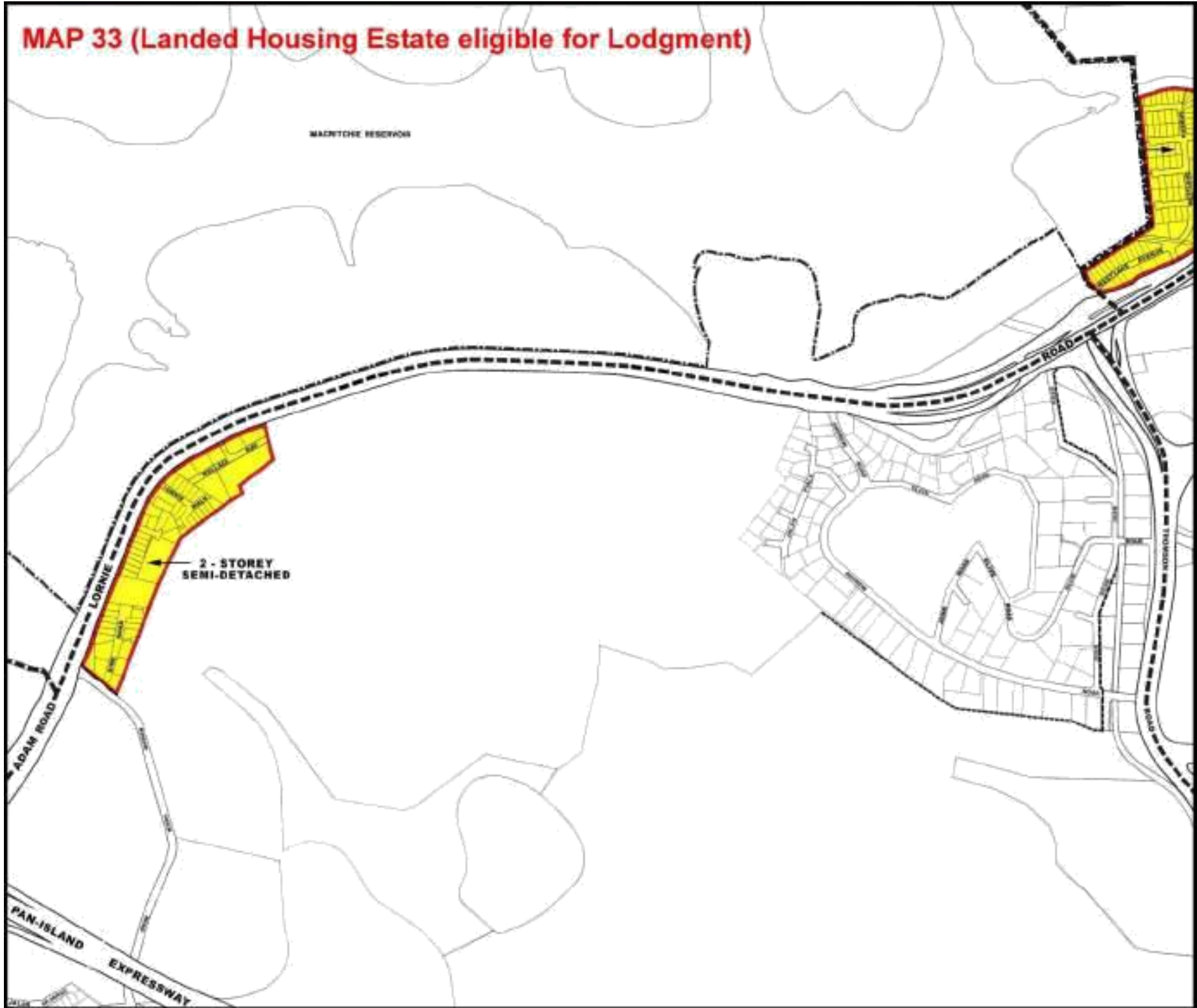
MAP 29 (Landed Housing Estate eligible for Lodgment)



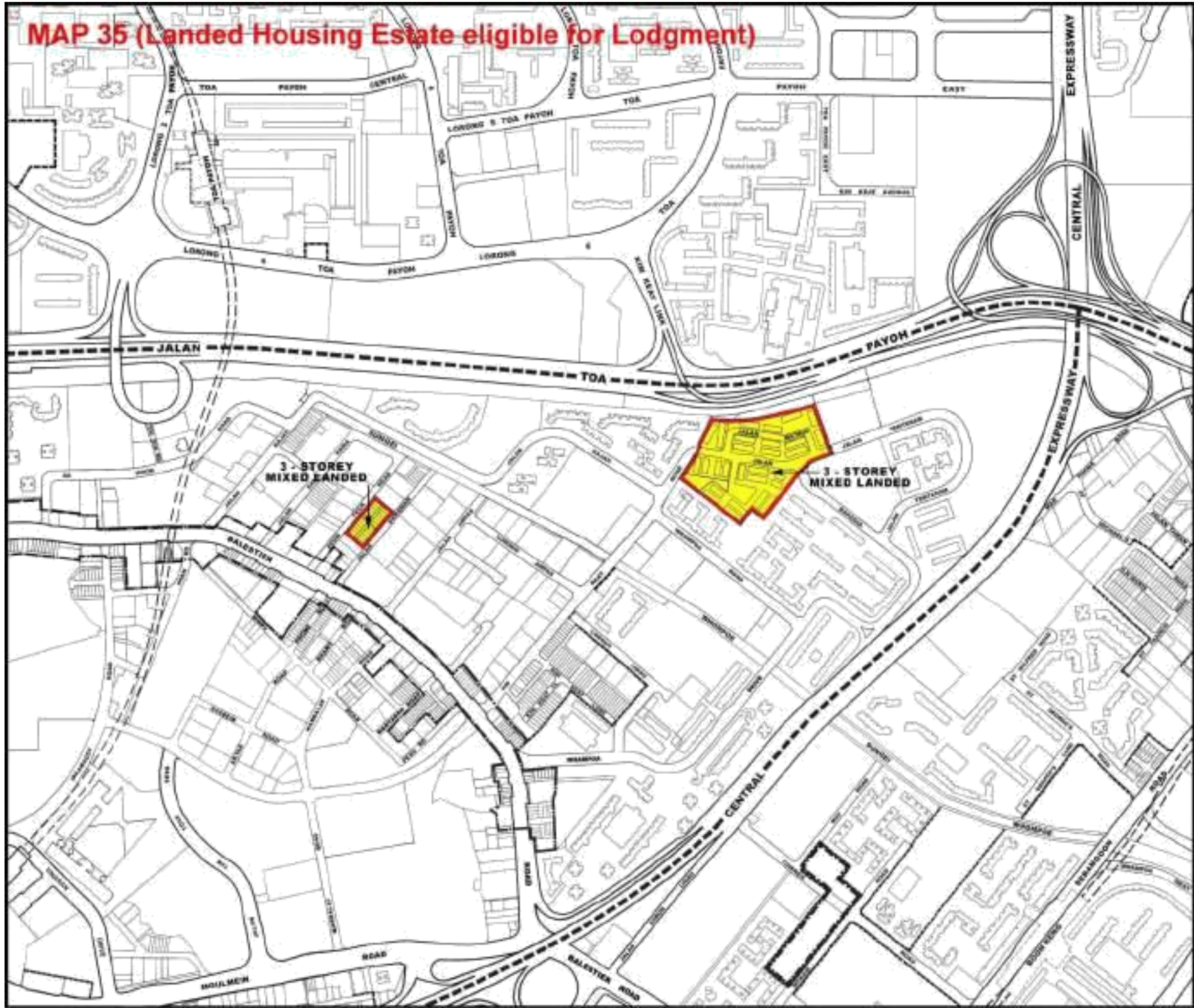


MAP D

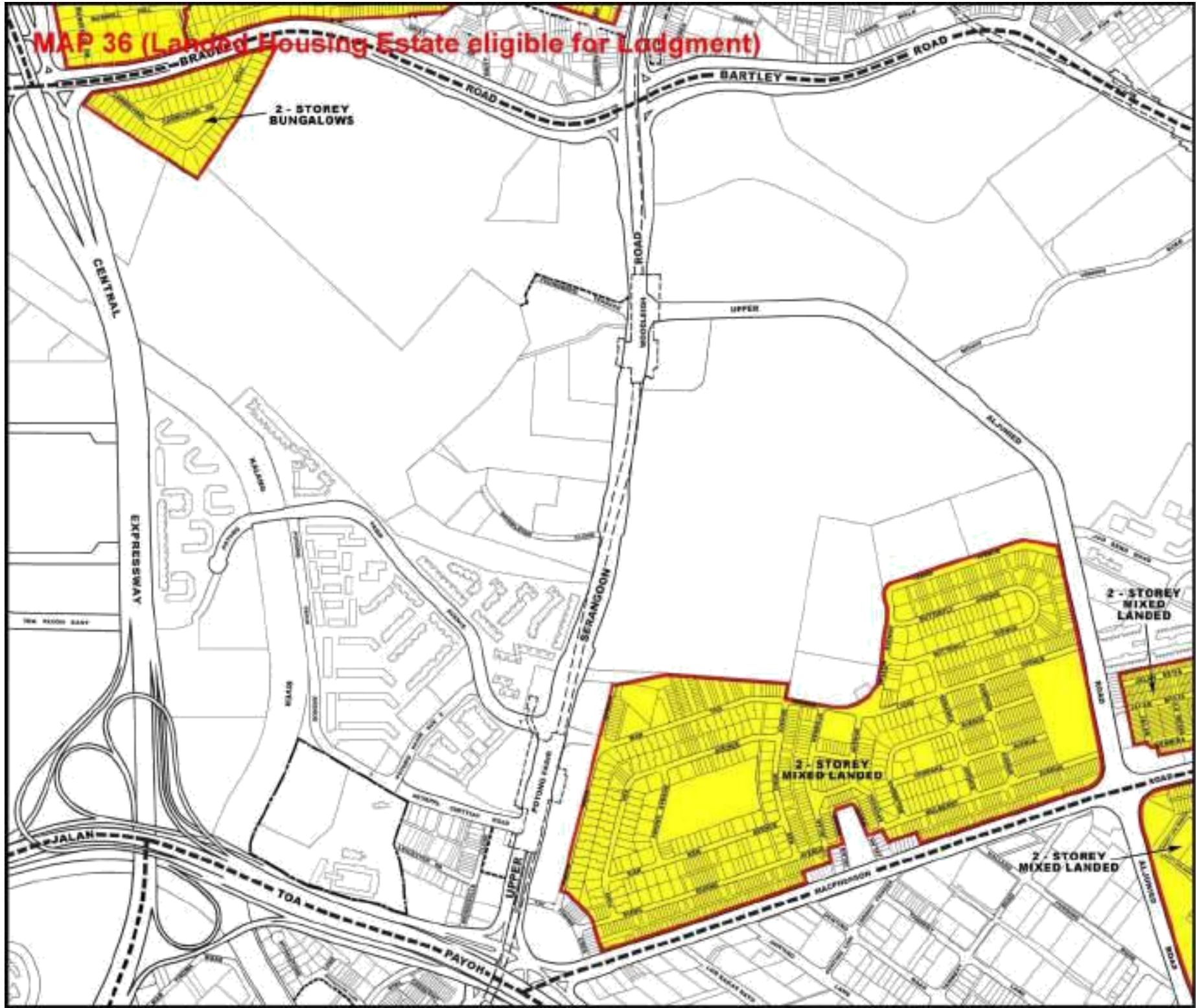
MAP 33 (Landed Housing Estate eligible for Lodgment)



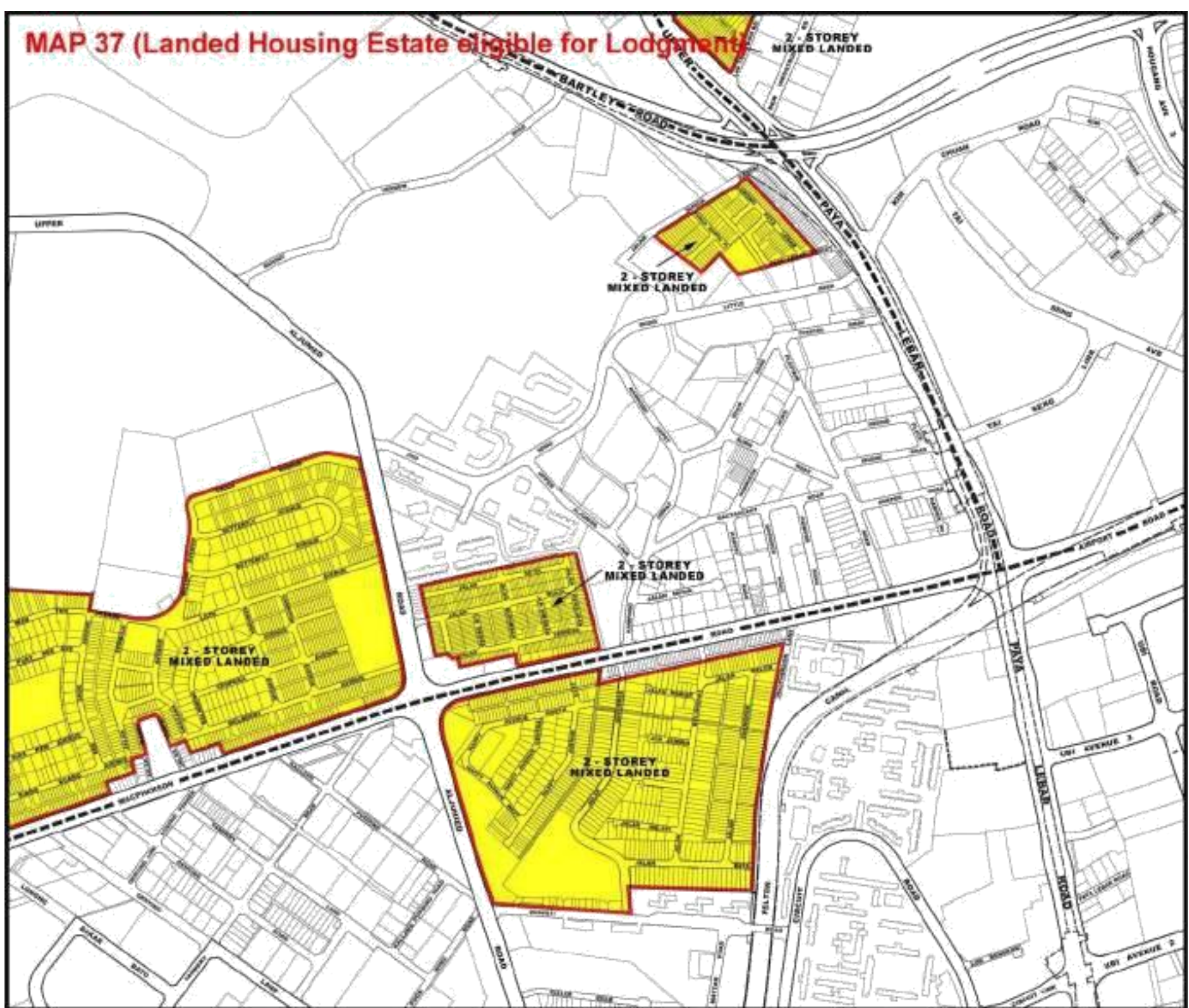
MAP 35 (Landed Housing Estate eligible for Lodgment)



MAP 36 (Landed Housing Estate eligible for Lodgment)



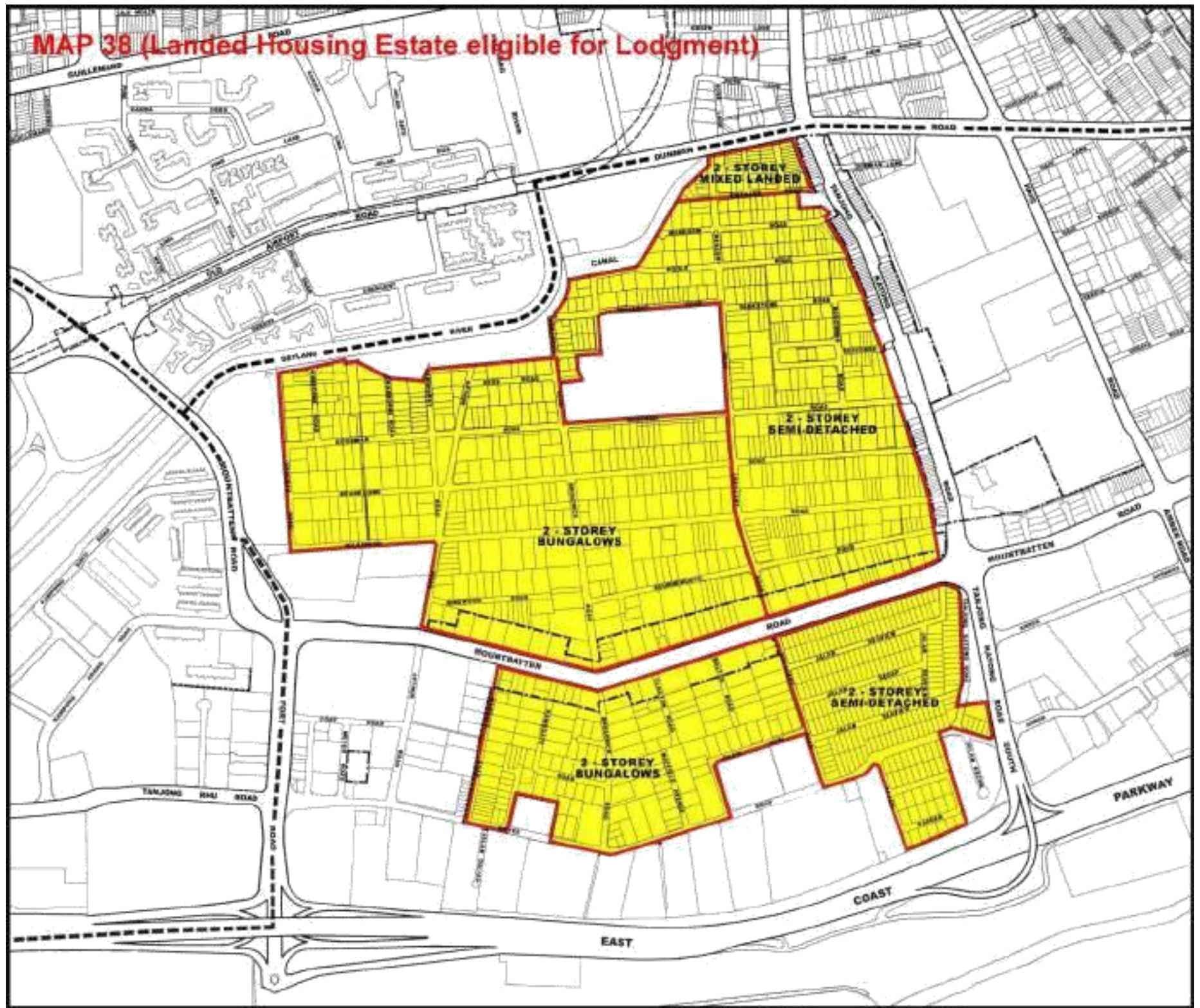
MAP 37 (Landed Housing Estate eligible for Lodgment)



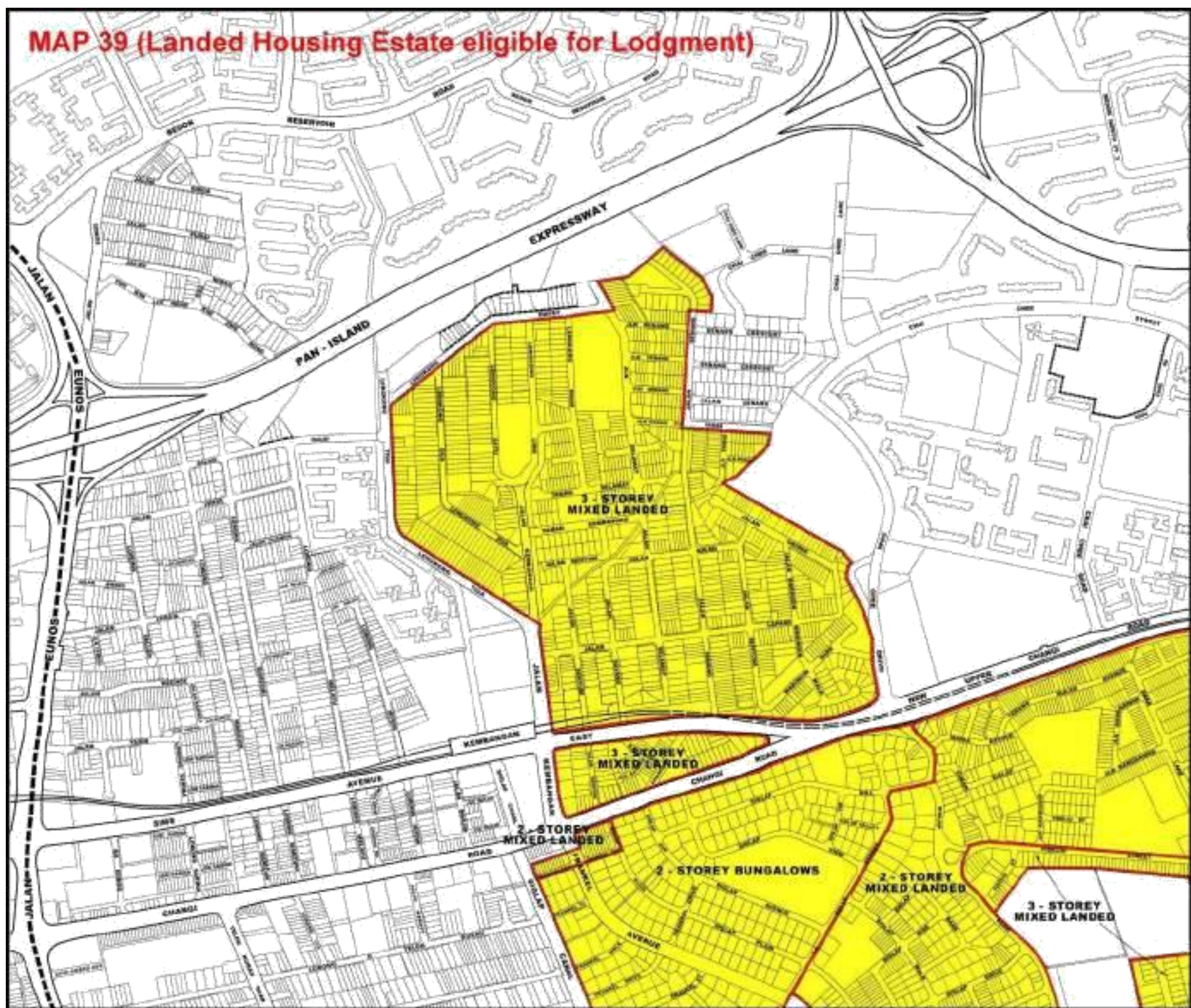


MAP E

MAP 38 (Landed Housing Estate eligible for Lodgment)



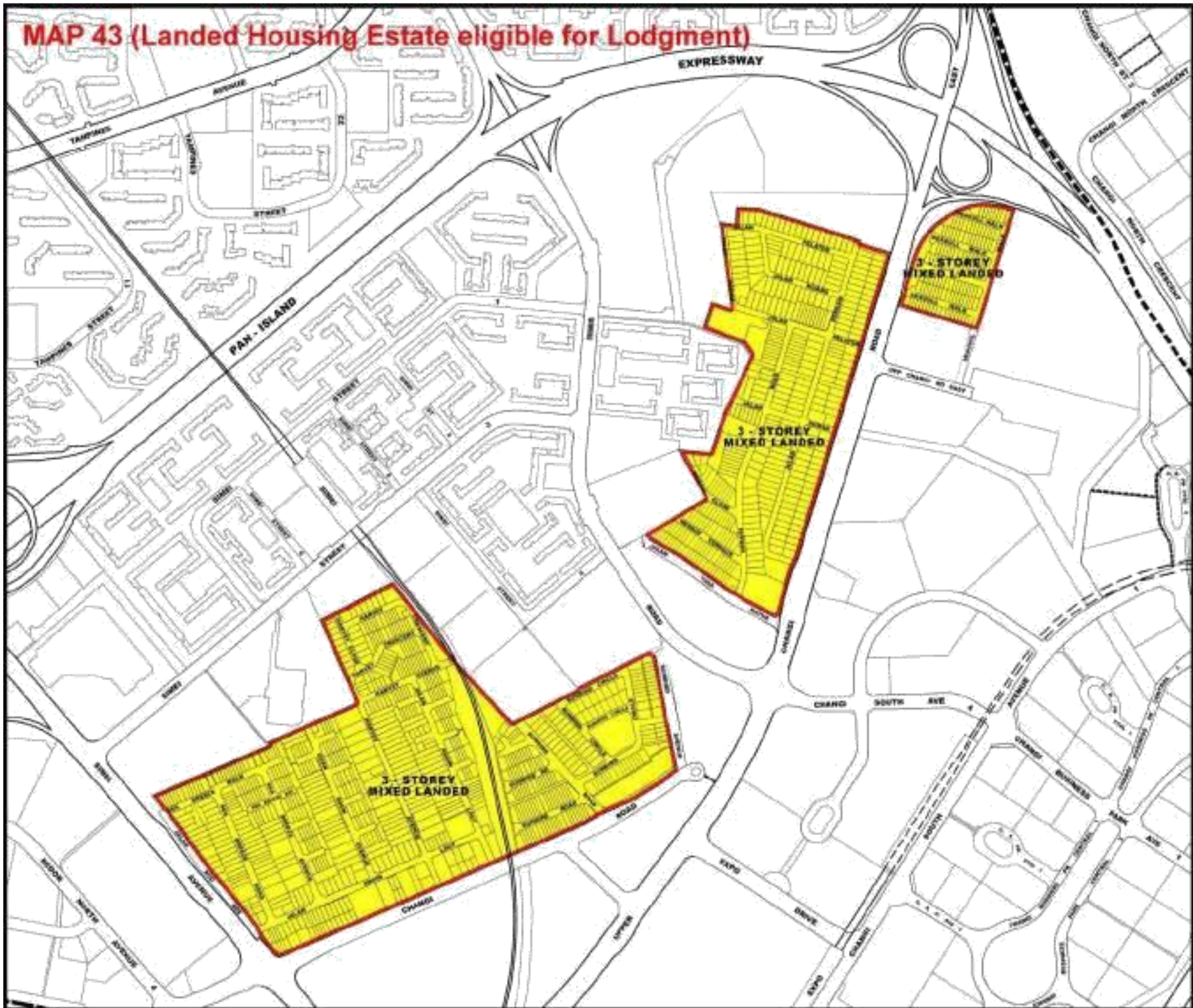
MAP 39 (Landed Housing Estate eligible for Lodgment)

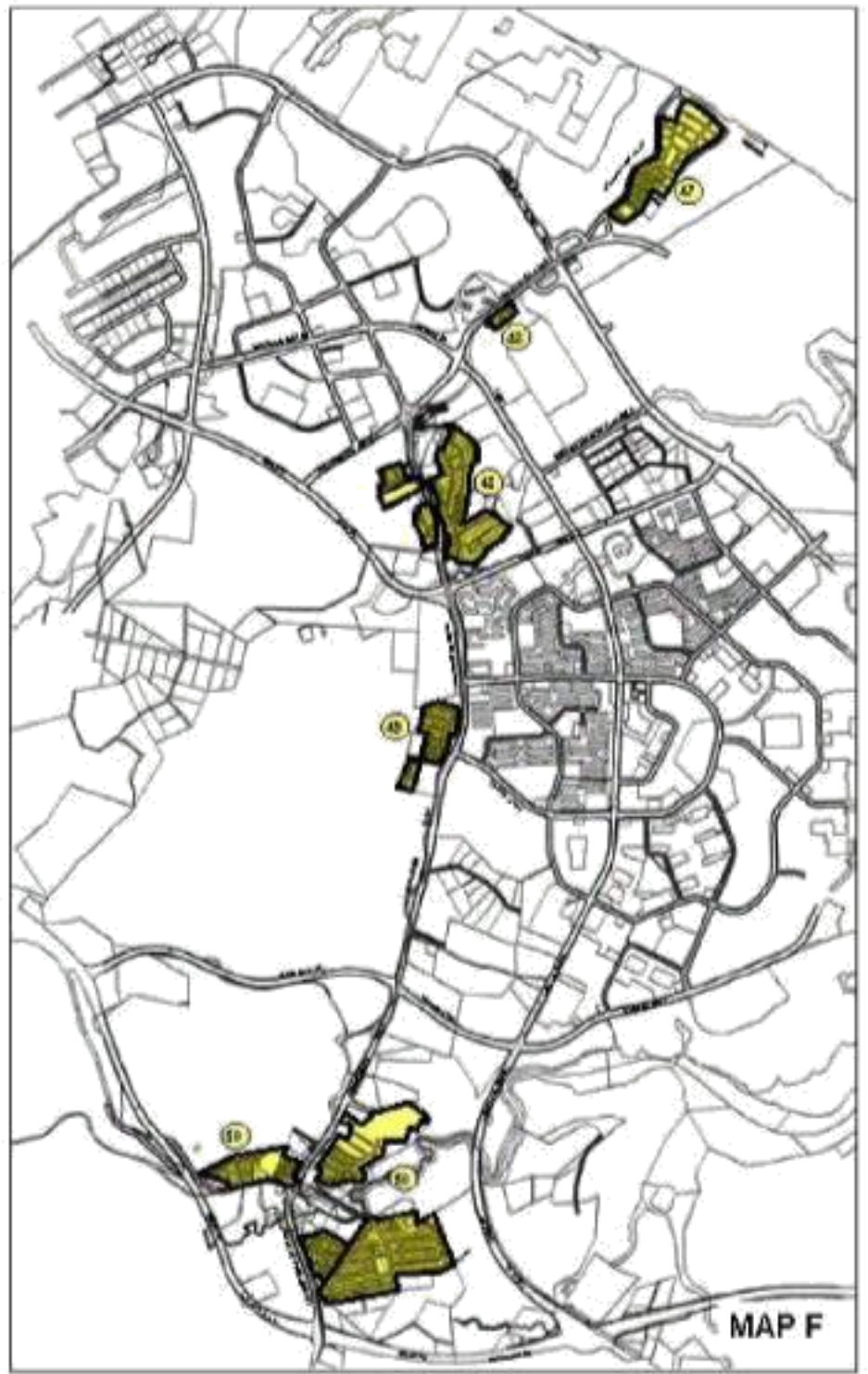


MAP 42 (Landed Housing Estate eligible for Lodgment)



MAP 43 (Landed Housing Estate eligible for Lodgment)

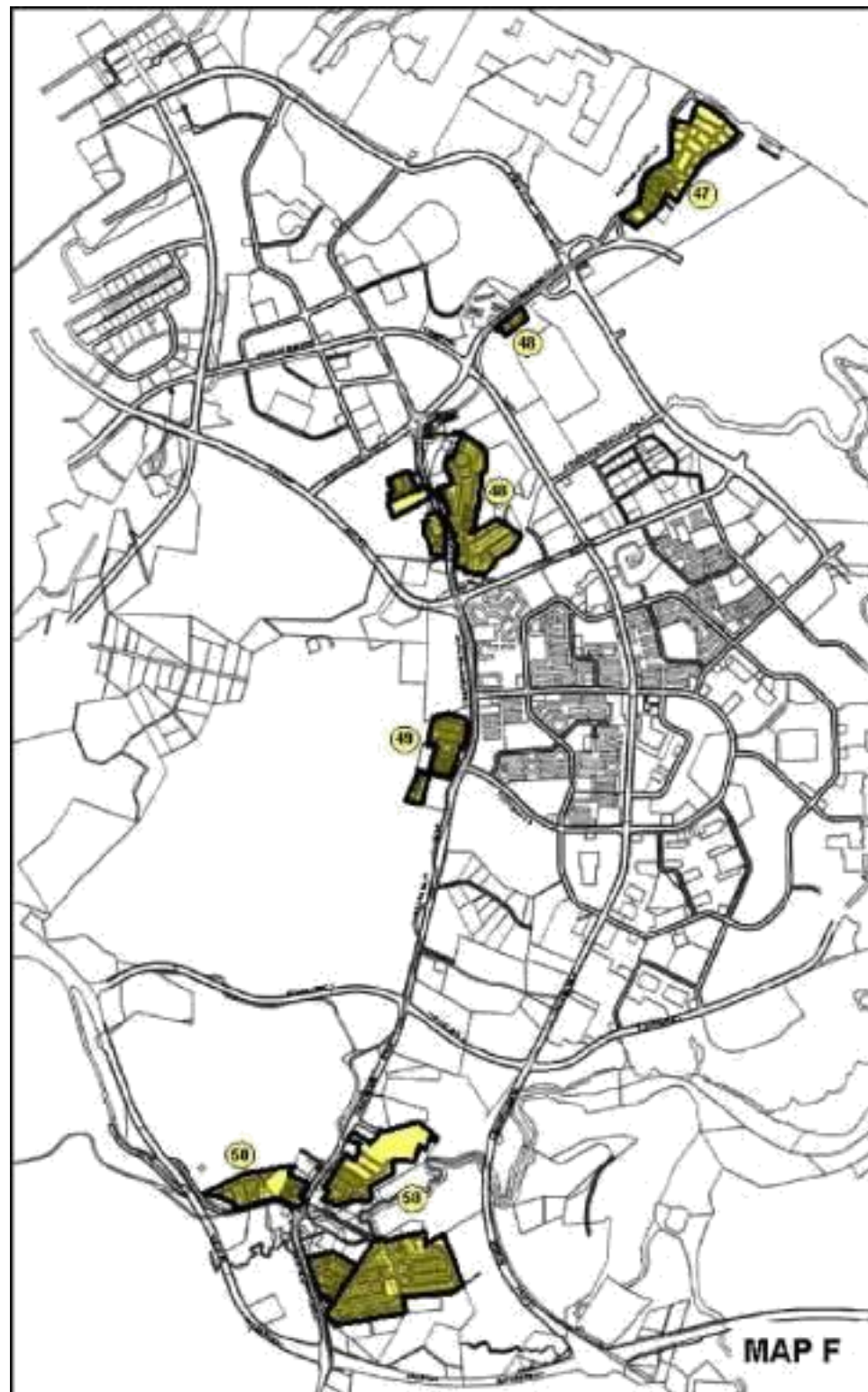




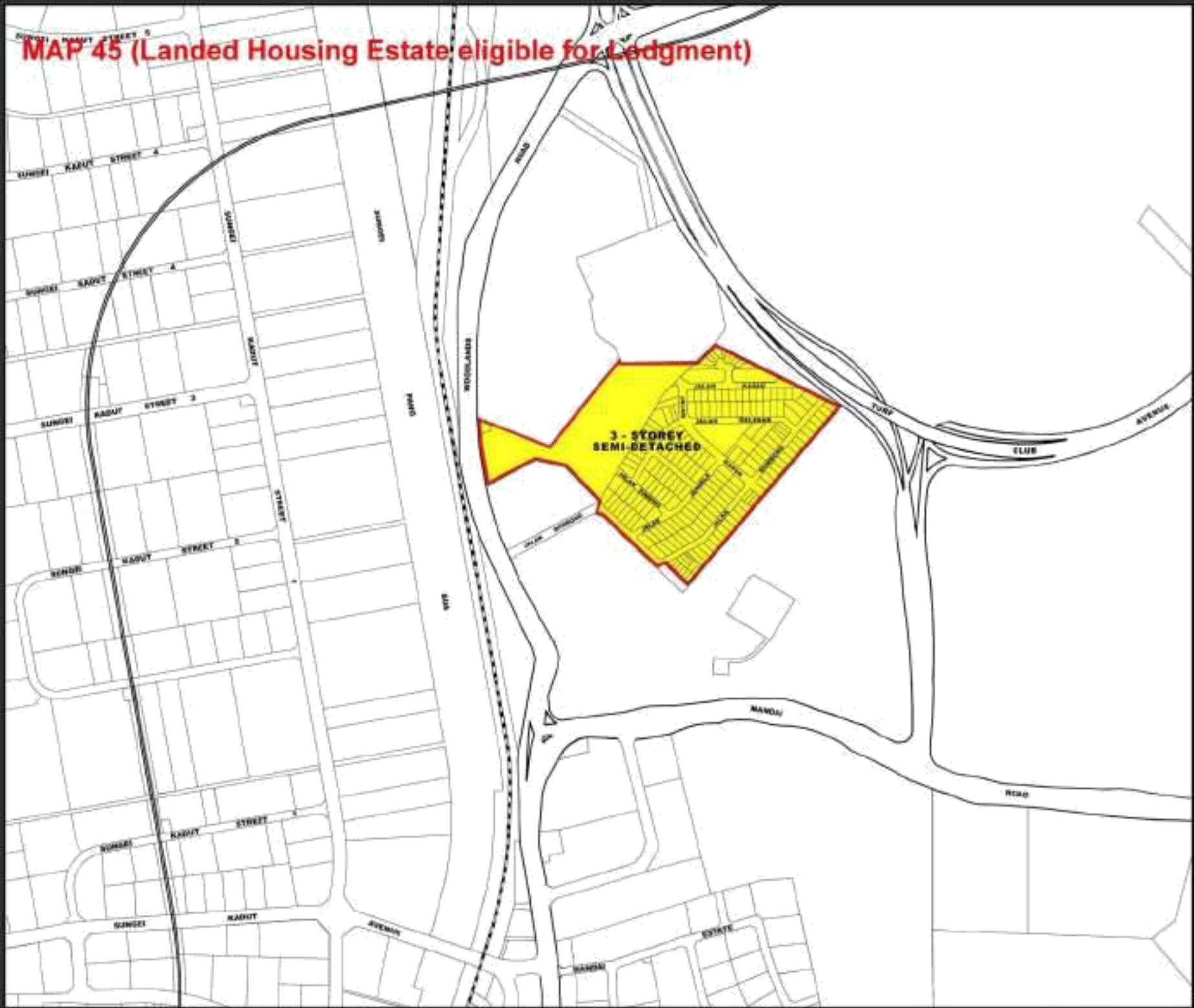
MAP F



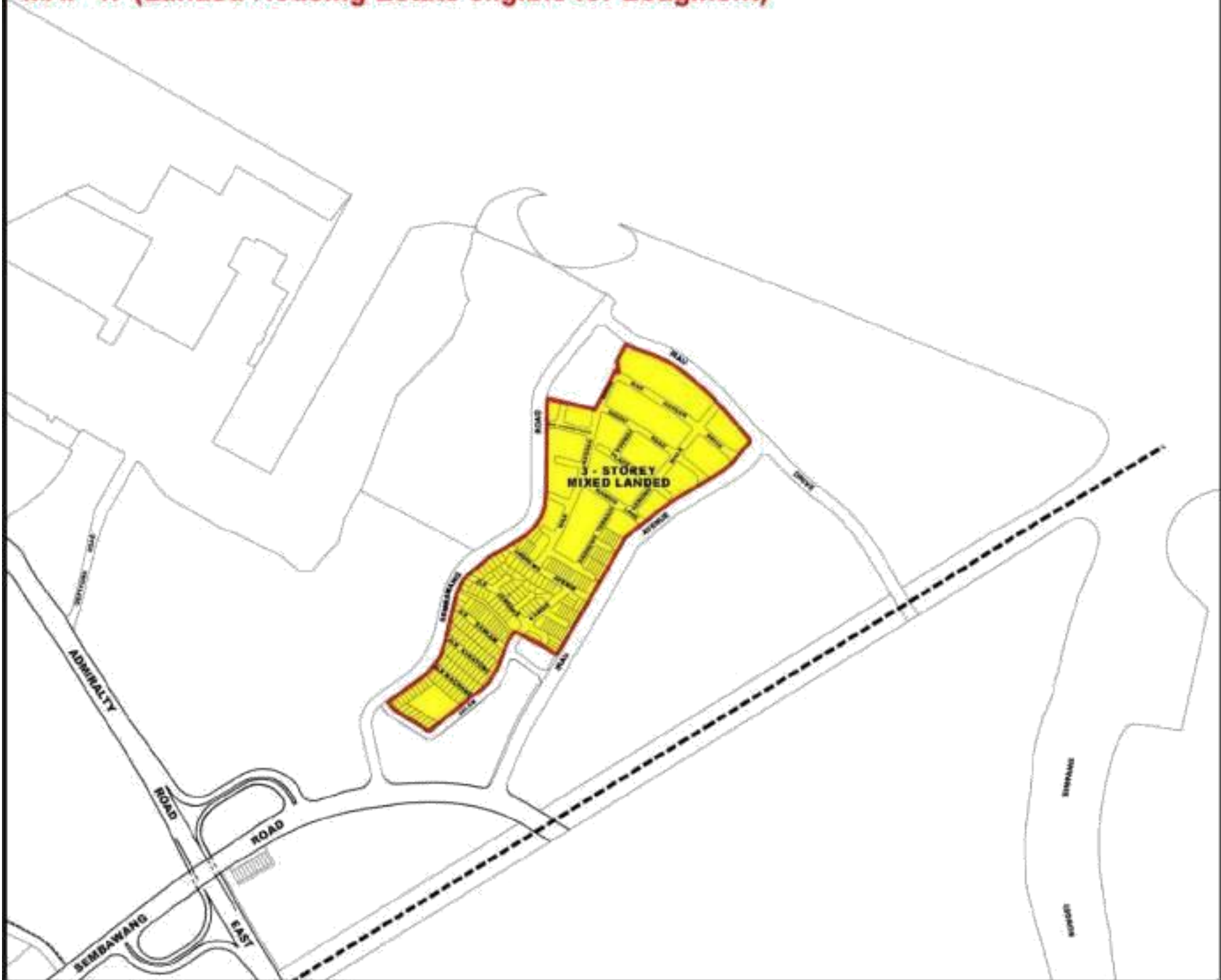
MAP F



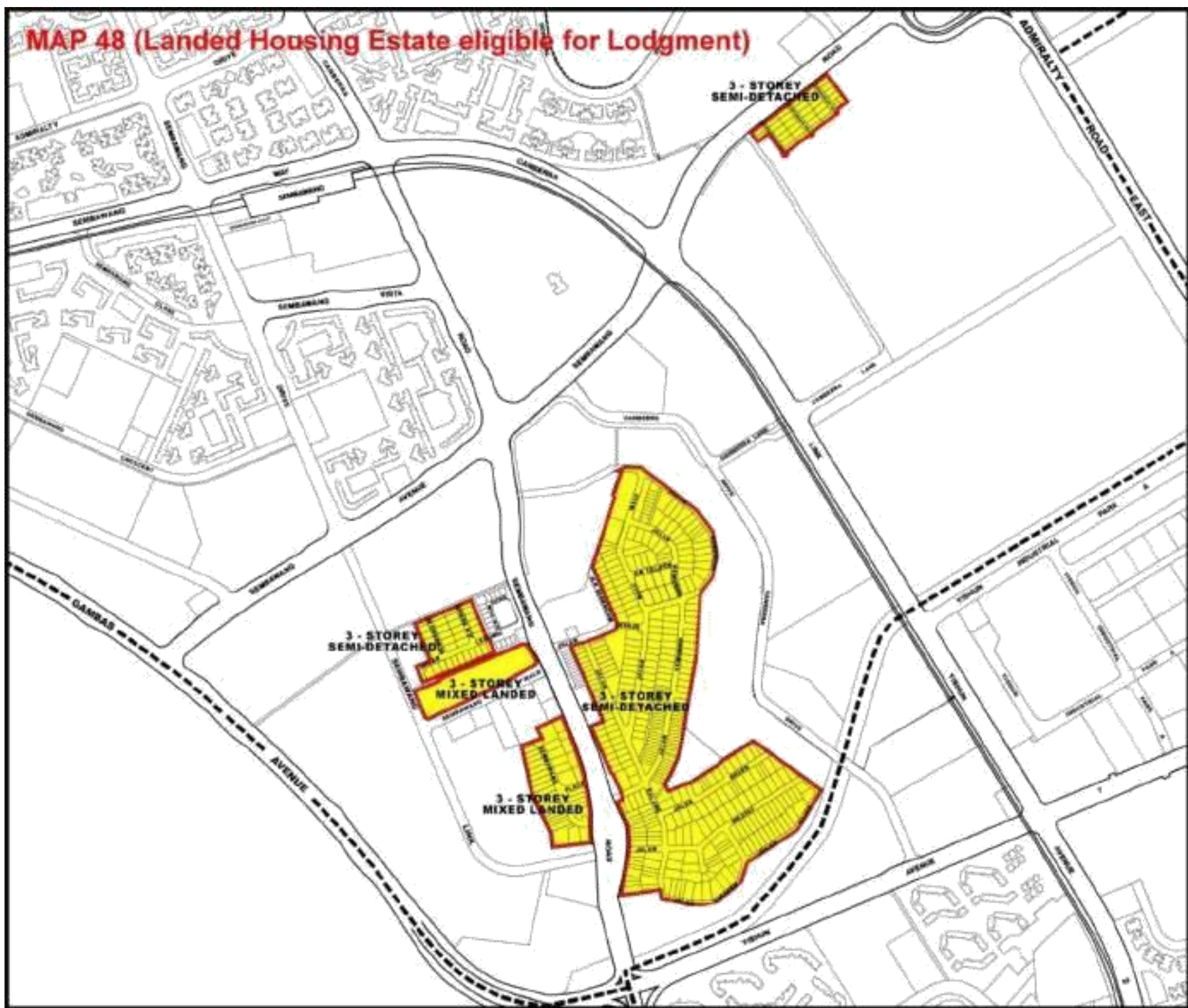
MAP 45 (Landed Housing Estate eligible for Lodgment)



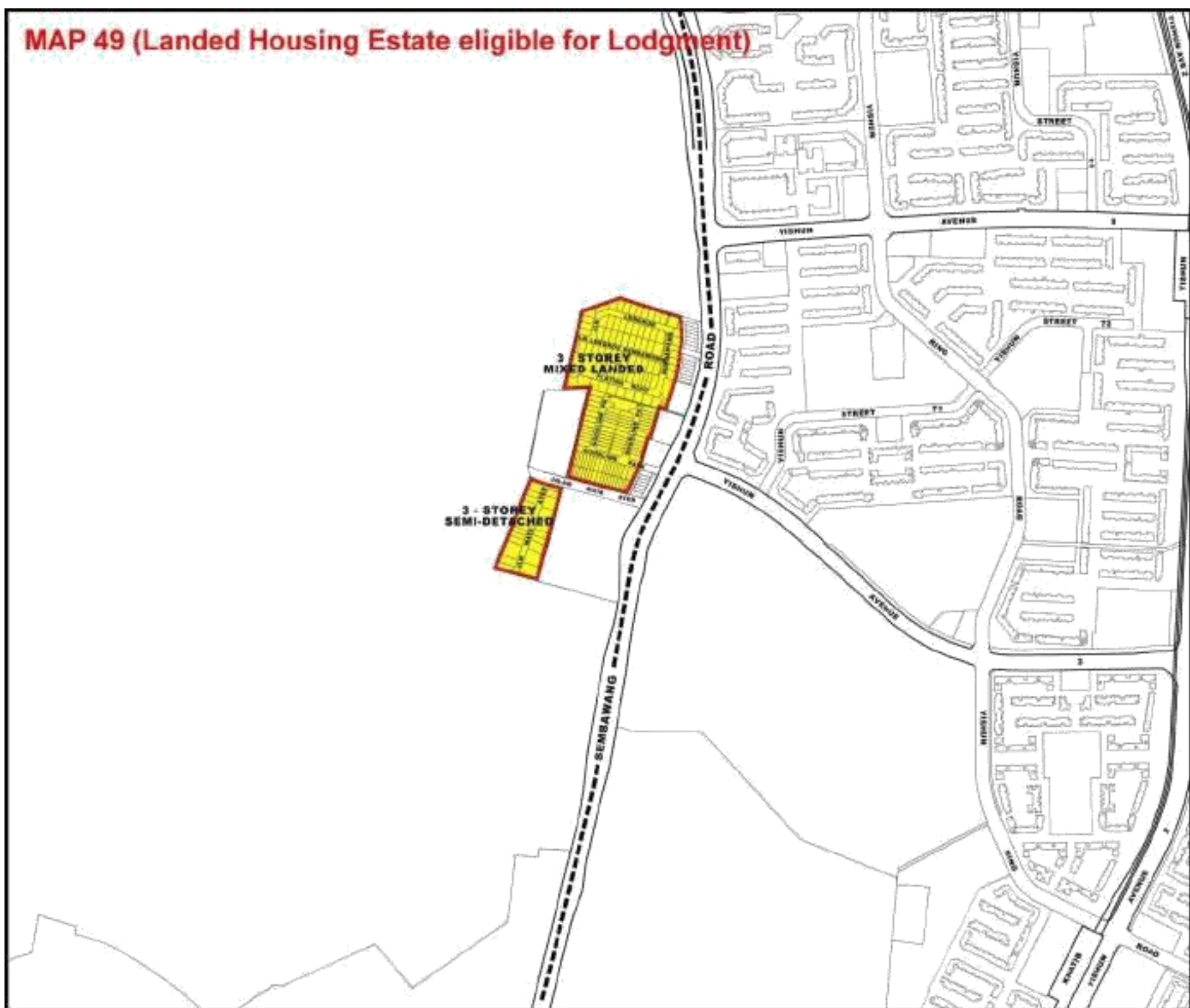
MAP 47 (Landed Housing Estate eligible for Lodgment)



MAP 48 (Landed Housing Estate eligible for Lodgment)



MAP 49 (Landed Housing Estate eligible for Lodgment)



MAP 50 (Landed Housing Estate eligible for Lodgment)







MAP G

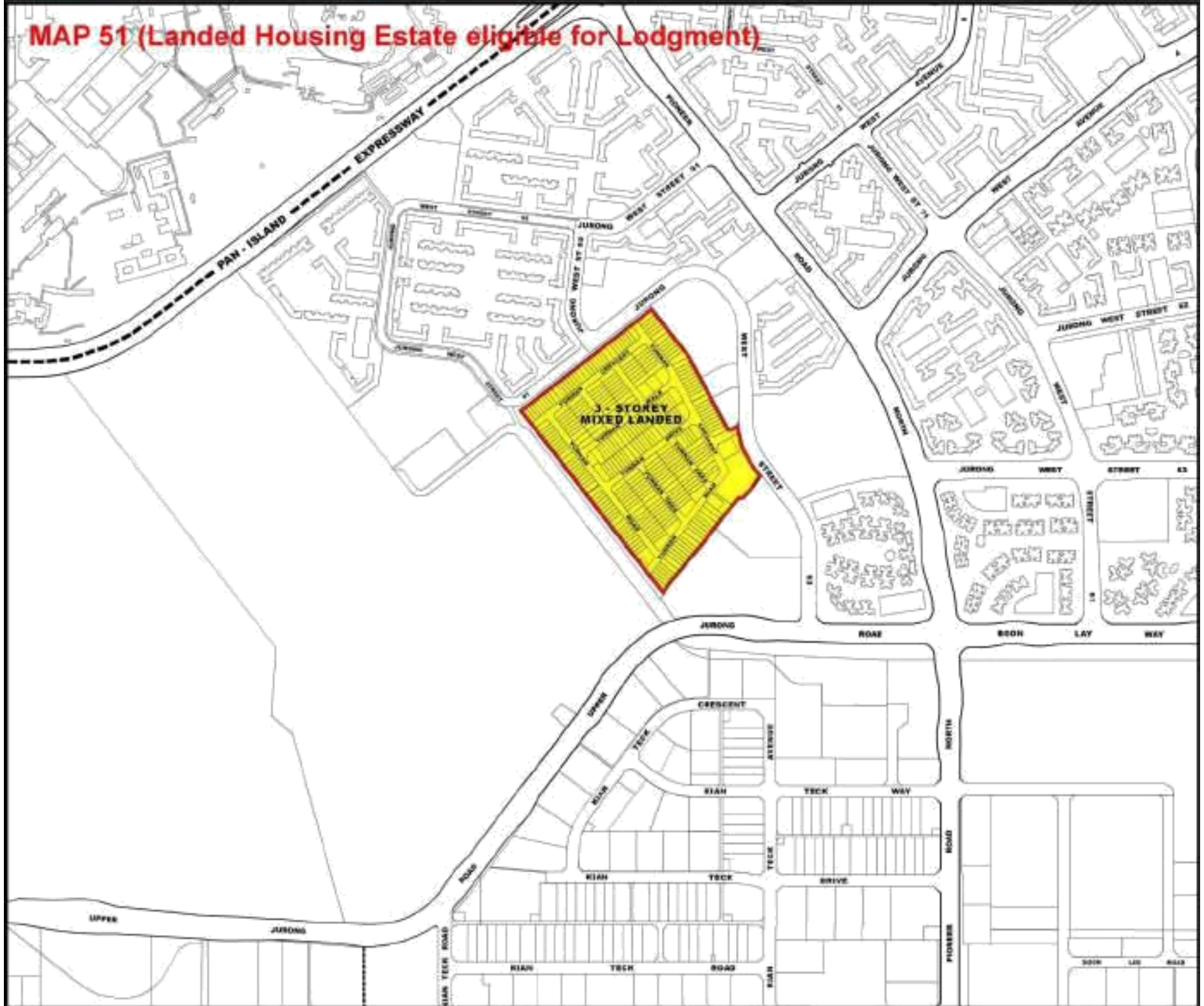


MAP G

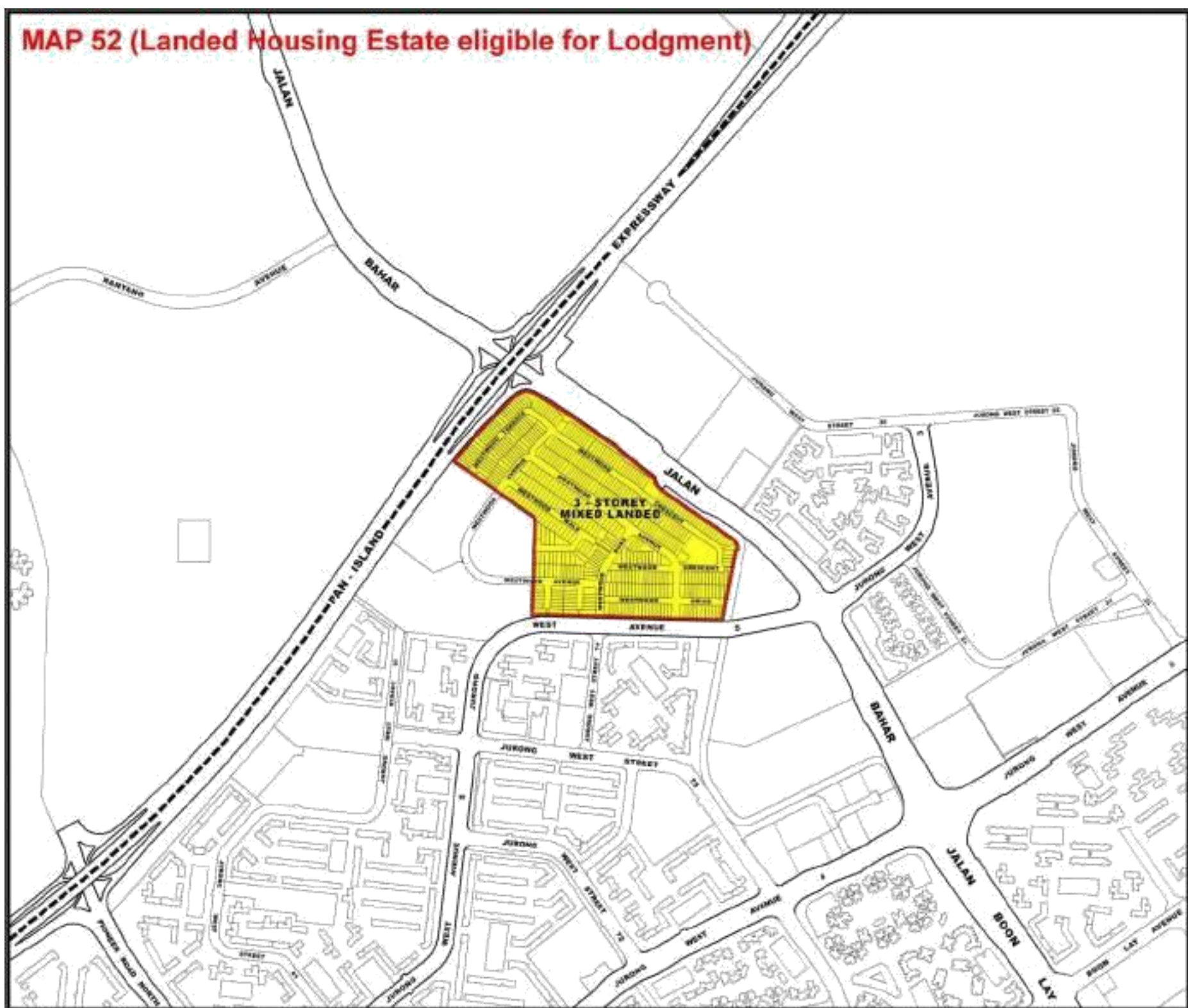


MAP G

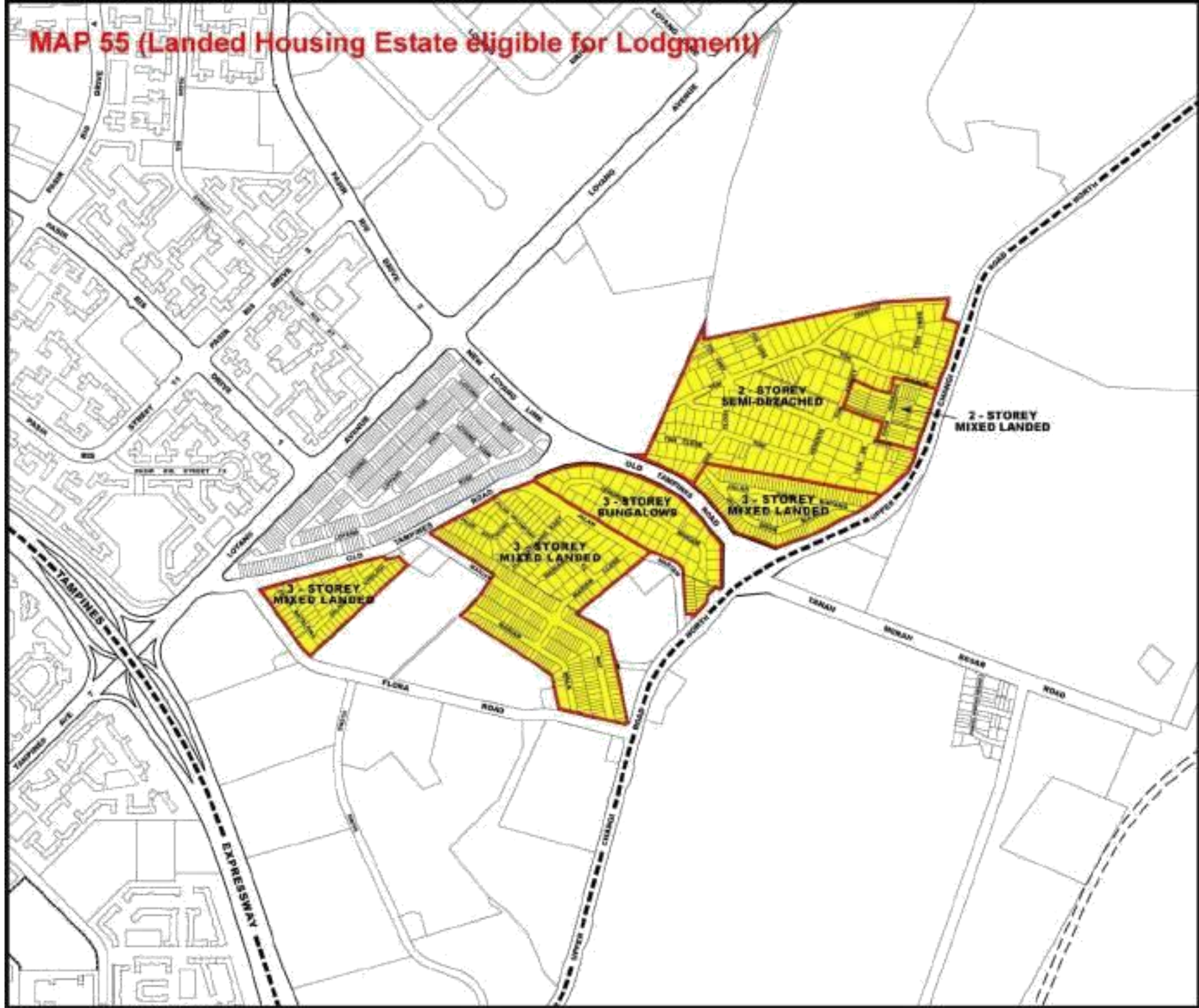
MAP 51 (Landed Housing Estate eligible for Lodgment)



MAP 52 (Landed Housing Estate eligible for Lodgment)



MAP 55 (Landed Housing Estate eligible for Lodgment)



MAP 56 (Landed Housing Estate eligible for Lodgment)

