
















**URA / PCUD PLAN
RELEASE 1/2016E**

**STREETBLOCK PLAN FOR
UPPER CIRCULAR ROAD
CONSERVATION AREA
(SINGAPORE RIVER
PLANNING AREA)**

URBAN DESIGN PLAN

LEGEND

-  Boundary for Streetblock Plan
-  Line of Road Reserve
-  Conserved Buildings
-  Sites subject to Type 1 Infill Envelop Control Guidelines for Secondary Conservation Area
-  Sites subject to Envelope Control Guidelines
-  House Number
-  New developments to be built up to the Line of Road Reserve
-  Minimum 3.6m wide and 3.0m clear Covered Walkway
-  Minimum 3.0m wide and 2.4m clear Covered Walkway
-  Covered Walkway under Conservation Guidelines
-  Level of Covered Walkway to match level of adjacent Open Walkway
-  Level of Covered Walkway to match adjacent Covered Walkway levels
-  Level of Covered Walkway

Note : All differences in level along the Covered Walkway are to be mediated by ramps. Steps are only allowed for steep gradients where ramping is not possible.

SCALE : 1:500 @ A1



DRWG NO : SR / 2016 / 002

DATE : JAN 2016

DIVISION : PCUD



To make Singapore a great city to live, work and play